

RESOLUTION NO. R-3773

A RESOLUTION OF THE CITY COUNCIL OF THE CITY OF KIRKLAND REGARDING VIOLATION OF THE UNIFORM CONTROLLED SUBSTANCES ACT IN OR ON CERTAIN PUBLIC PLACES OR FACILITIES; ADOPTING A MAP DEPICTING DRUG FREE ZONES FOR THE PURPOSE OF ENHANCED PENALTIES FOR USE AS EVIDENCE IN PROSECUTING CERTAIN OFFENSES UNDER THE UNIFORM CONTROLLED SUBSTANCE ACT; AND STATING THE CITY'S COMMITMENT TO DRUG FREE ZONES.

WHEREAS, in 1989, the State Legislature adopted RCW 69.50.435 regarding the manufacturing, selling, delivering, or possessing with intent to manufacture, sell, or deliver a controlled substance to a person in a school or on a school bus or within 1,000 feet of a school bus route designated by the school district or within 1,000 feet of the perimeter of the school grounds, in a public park, or in a public transit vehicle, or in a public transit stop shelter; and

WHEREAS, RCW 69.50.435 provides that such persons may be punished by a fine of up to twice the fine otherwise authorized by law or may be imprisoned for a period of up to twice the period of imprisonment otherwise authorized by law; and

WHEREAS, RCW 69.50.435(e) provides that a map produced by any municipal engineer for the purpose of depicting the locations and boundaries of such areas shall under proper authentication be admissible and shall constitute prima facie evidence of the locations and boundaries of such areas if the map has been approved by resolution of the governing body of the municipality; and

WHEREAS, the City Council desires to approve such a map for the purpose as described in RCW 69.50.435; and

WHEREAS, the City Council further wishes to state its commitment to the maintenance of such areas as focus areas for law enforcement efforts aimed at eliminating drug trafficking, such areas to be known as "drug-free zones".

NOW, THEREFORE, the City Council of the City of Kirkland, Washington, does resolve as follows:

Section 1. In accordance with RCW 69.50.435, that certain map used by municipal engineers in the Department of Public Works of the City, for the purpose of depicting the location and boundaries of the area on or within 1,000 feet of any property used for a school, school bus route stop, public park, or public transit vehicle stop shelter, or a true copy of such map, is hereby approved as the official location and record of the location and boundaries of those areas. The map as hereunder approved or copy thereof has been filed with the City Clerk marked with this resolution number and shall be maintained as the official record of the City.


Section 2. The City Council hereby declares its commitment to eliminating drug traffic in the areas designated on the map described in Section 1 above, and designates those areas as "drug-free zones" which shall be a focus of law enforcement efforts aimed at eliminating traffic and controlled substances.

Passed by the Kirkland City Council in regular, open meeting this 17th day of November, 1992, and signed in authentication of its passage this 17th day of November, 1992.




MAYOR

Attest:



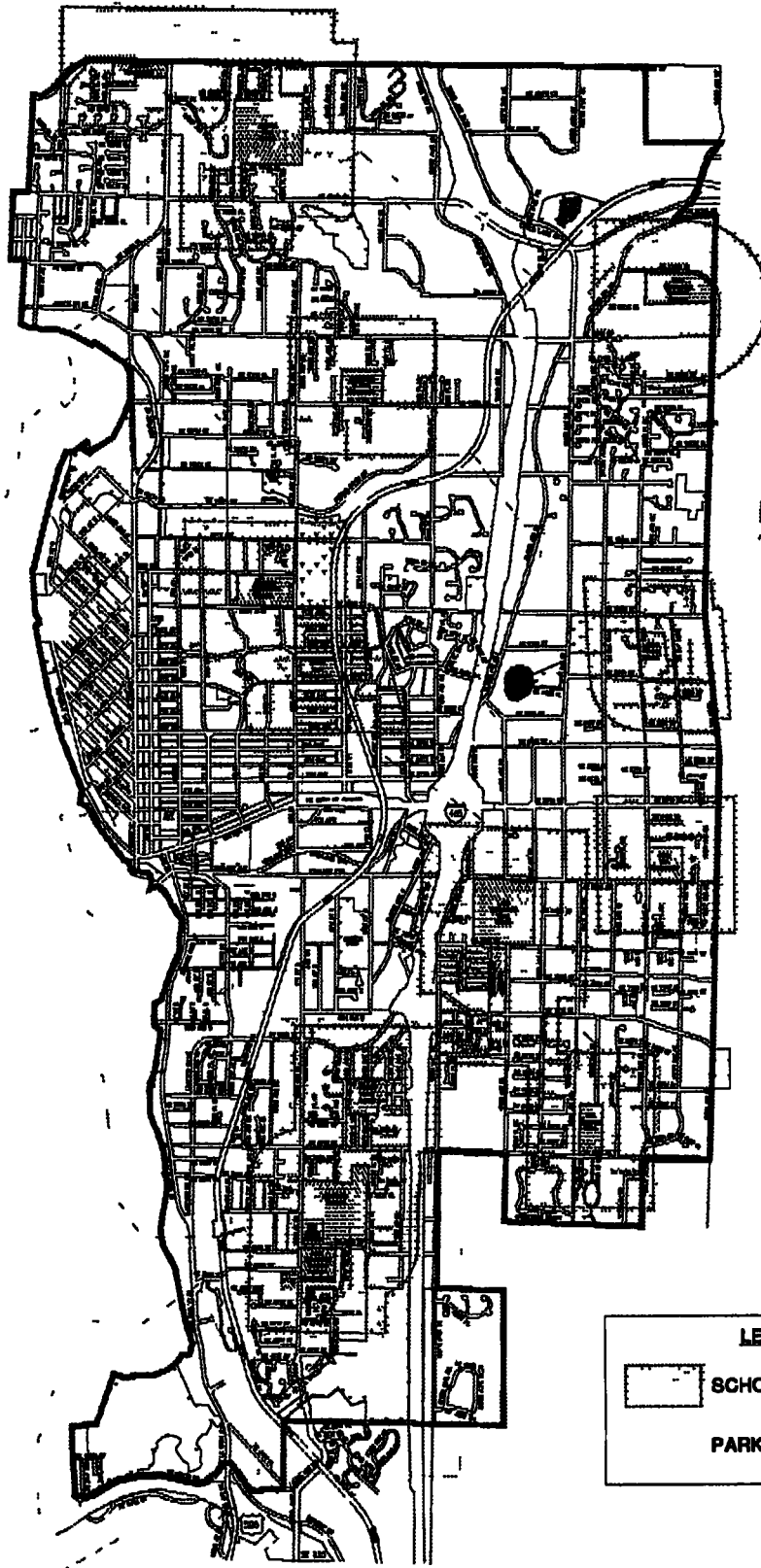
City Clerk

Approved as to Form:





City Attorney

city92\ResFree\JTG bb



LEGEND

 SCHOOL SAFE ZONE

 PARK SAFE ZONE



CITY OF KIRKLAND
 SCHOOLS & PARKS
 SAFE ZONES



DEPARTMENT	POLICE	DESIGN	PAUL	POLICE	BY SHAYNEB
PROJECT	NO. 3	DATE CREATED	9 Nov 1998	DATE REVISION	BY SHAYNEB
PROJECT	SAFE ZONES	DATE REVISION	18 Nov 1998	DATE REVISION	BY SHAYNEB
LOCATION	CITY LIMITS	FILE NAME	MURKIND\B\WORK\SAFEZONES		