

RESOLUTION R - 3621

A RESOLUTION OF THE KIRKLAND CITY COUNCIL DECLARING ITS INTENT TO MODIFY, AMEND AND CHANGE, PURSUANT TO RCW CHAPTER 35.87A, THE BOUNDARIES, INCLUDING BENEFIT ASSESSMENT SUBAREAS 3 AND 5 BOUNDARIES, ANNUAL ASSESSMENT RATES AND SCHEDULES FOR PAYMENT OF SAME FOR THE BUSINESS IMPROVEMENT AREA CREATED BY ORDINANCE 3128, TO AMEND APPROPRIATE SECTIONS OF ORDINANCE 3128 AND ESTABLISH A DATE FOR PUBLIC HEARING ON SAID PROPOSED MODIFICATIONS, CHANGES, AND AMENDMENTS.

Section 1. The Kirkland Downtown Association, contract administrator for the Business Improvement Area created by Ordinance 3128, has recommended to the City Council certain additions, modifications, changes and amendments to Ordinance 3128, as to the Business Improvement Area boundary, including Benefit Assessment Areas 3 and 5, adjustments and modifications as to rates for annual assessments within each benefit subarea and the timing and schedule for payments of same. The Kirkland City Council hereby declares its intention to adopt such recommendations and so amend Ordinance 3128 as authorized by RCW Chapter 35.87A.

Section 2. Notice of hearing date: The City Council will hold a hearing on the changes, modifications and amendments set forth in this Resolution as a part of its regular City Council meeting to commence at 7:30 p.m on the 2nd day of October, 1990.

Notice of said hearing shall be given by mailing a copy of this Resolution to each business located within the Business Improvement Area as described in Section 3 of Ordinance 3128, together with the area legally described in Attachment A to this Resolution at the addresses therefore appearing on the current Business License records of the City. Mailing for any business within the area which has failed to apply for a City Business License may be addressed to such business at the address

therefore appearing on the records of the Kirkland Fire Department.

Additional notice of hearing shall be given by publication of this Resolution at least once in the official newspaper of the City. Publication and mailing of notice shall be completed at least 10 days prior to the date of the hearing as set forth above.

If protest is made by businesses located within the Business Improvement Area as identified above who would pay more than 50% of the special assessments as herein proposed to be amended, then the City Council shall lose jurisdiction to proceed further on the proposal to change or amend said assessments and the special assessments for the year 1990 shall be made on the same basis and in the same amounts as were made for the years 1988 and 1989. All such protest must be in writing, signed by the business owner identifying the protesting business, including its address and be filed with the Kirkland City Clerk by 4:30 p.m., October 1st, 1990.

Section 3. Additions and modifications to Business Improvement Area boundary and to the boundaries for benefit assessment subareas 3 and 5 (amendment to Section 1, Ordinance 3128). The following areas currently lying outside, but adjacent to the Business Improvement Area, are proposed to be added to the Business Improvement Area and included within benefit assessment subareas respectively 3 and 5:

Addition to benefit assessment subarea 3: That portion of the south half of the southwest quarter of Section 5, Township 25, North Range 5, EWM, lying east of 6th Avenue between Central Way on the north and Kirkland Avenue on the south, together with the westerly 400 feet of the west half of the south half of the southeast quarter of Section 5, Township 25, North Range 5, EWM, lying between Central Way on the north and Kirkland Way on the south.

Less any portion thereof lying south of Kirkland Way.

Addition to benefit assessment subarea 5. Benefit assessment subarea 5 shall be enlarged to include the following property, to wit: That portion of the northeast quarter of Section 17, Township 25 north, Range 5 EWM, specifically described as follows: Beginning at the intersection of the center line of N.E. 58th Street and the center line of Lake Washington Boulevard, thence easterly along the center line of N.E. 58th Street to its intersection with the center line of Lake View Drive, thence south along the center line of Lake View Drive to its intersection with the center line of Lake Washington Boulevard, thence westerly and then northerly along the center line of Lake Washington Boulevard to the point of beginning.

If protest is made by businesses within either of the above-described subarea additions, which businesses would pay more than 50% of the proposed special assessments to be levied within its respective subarea addition, the City Council shall lose jurisdiction to continue to add said subarea to the Business Improvement Area. All such protests must be in writing signed by the business owner, identifying the protesting business, including its address and be filed with the Kirkland City Clerk by 4:30 p.m., October 1st, 1990.

Section 4. Changes, modifications and adjustments to the rate of annual assessments within the respective benefit assessment subareas, including schedules for payment of the same (amendments to Section 3, Ordinance 3128): Section 3, Ordinance 3128, is proposed to be amended to read as follows:

Section 3. Assessments.  
Annual assessment shall be levied against each business within the

Business Improvement Area as follows: For the purpose of levying annual assessments against the businesses operating within the Business Improvement Area, said area shall be subdivided into six subareas all as described in Attachment A to this Ordinance.

Business improvement area annual assessments shall be calculated by applying the following rates against the gross floor area square footage of each business in the area: (Floor area square footage to be determined from the records of the Kirkland fire Department).

- a) All retail businesses located within Area I as described in Exhibit A shall pay [~~\$-.60~~] \$.40 per square foot; provided that the minimum assessment for an Area 1 Retail Business shall be [~~\$300~~] \$200. The maximum assessment for an Area 1 Retail business to be [~~\$3,000~~] \$4,000. The owner of retail businesses occupying more than one location within Area 1 may combine the gross square footage of such businesses for the purposes of determining the maximum assessment.
- b) All nonretail businesses located within Area 1 as described in Exhibit A shall pay \$.20 per square foot. The minimum assessment for an Area 1 nonretail businesses shall be \$100. The maximum assessment for an Area 1 nonretail businesses shall be \$1,000. The owner of nonretail businesses occupying more than one location within Area 1 may combine the gross square footage of such businesses for the purposes of determining the maximum assessment.

- c) All retail businesses located within Areas 2 and 3 as described in Exhibit A shall pay \$.30 per square foot. The minimum assessment for a retail business in Areas 2 and 3 shall be \$150. The maximum assessment for a retail business in Areas 2 and 3 shall be [~~\$1,500~~] \$4,000. The owner of retail business occupying more than one location within Areas 2 and 3 may combine the gross square footage of such businesses for the purposes of determining the maximum assessment.
- d) All nonretail businesses located within Areas 2 and 3 as described in Exhibit A shall pay \$.10 per square foot. The minimum assessment for a nonretail business in Areas 2 and 3 shall be \$500. The maximum assessment for a nonretail business in Areas 2 and 3 shall be \$500. The owner of nonretail businesses occupying more than one location within Areas 2 and 3 may combine the gross square footage of such businesses for the purposes of determining the maximum assessment.

The table below provides the assessment rates to be levied on businesses within Assessment Areas 1-3:

	<u>Rate/S.F.</u>	<u>Minimum</u>	<u>Maximum</u>
Area 1 Retail	[ <del>\$.60</del> ] <u>\$.40</u>	[ <del>\$300</del> ] <u>\$200</u>	[ <del>\$3000</del> ] <u>\$4000</u>
Nonretail	\$.20	\$100	\$1000
Areas 2-3			
Retail	\$.30	\$150	<del>\$1500</del> <u>\$4000</u>
Nonretail	\$.10	\$ 50	\$ 500

e) All businesses located in planned area land use zones (Planned Areas) which lie within the boundaries of Areas 1 through 3 as described in Exhibit A and which provide coordinated amenities and promotions within their boundaries, shall be assessed at 50 percent of the rate levied on other businesses in the assessment area in which the Planned Area is located. The minimum and maximum assessments applied to businesses located within Planned Areas will be 50 percent of those minimum and maximums applied to other businesses in the assessment area in which the Planned Area is located. The table below provides the assessment rates to be levied on businesses within Planned Areas:

	<u>Rate/S.F.</u>	<u>Minimum</u>	<u>Maximum</u>
Area 1 Retail	<del>[\$-.30]</del> \$.20	<del>[\$150]</del> \$100	<del>[\$1500]</del> \$2000
Nonretail	\$.10	\$ 50	\$ 500
Areas 2-3 Retail	\$.15	\$ 75	<del>[\$-750]</del> \$2000
Nonretail	\$.05	\$ 25	\$ 250

f) "Retail" as used in this petition means those business establishments whose activities fall within either definition set forth in Section 5.10.790 (restaurant or tavern) or Section 5.10.795 (retail establishment), Ordinance 2740, the Zoning Code; provided that the following business establishments shall not be included in "retail": Laundry, cleaning and garment services, photographic studios, beauty

shops, barber shops, shoe repair shops, computer and data processing services, reupholstery and furniture repair shops, and locksmiths.

g) ~~Furthermore, to augment the BID marketing and amenities programs, the City of Kirkland would levy special annual assessments for all retail and nonretail space located within Areas 1 through 6 as described in Exhibit A, for the sole purpose of the acquisition and/or operation of a nonrail trolley or motor vehicle. Retail and nonretail space located within Areas 1 through 6 as described in Exhibit A shall pay a rate of \$.10 per square foot.]~~

~~All business located in Planned Areas which lie within the boundaries of Areas 1 through 6, as described in Exhibit A, and provide coordinated, METRO-approved transportation programs for employees within their boundaries, will be allowed a credit for dollars spent on their approved programs to the extent that the programs duplicate that of the B.I.D., up to 50 percent of the total levy to be assessed to the businesses in the area for the trolley or motor vehicles.~~

g) In addition to the foregoing assessments, the City of Kirkland shall levy a special annual general membership assessment against all retail and nonretail businesses located within Areas 1 thorough 6 as described in Attachment A at the rate of \$.10 per square foot, which assessment shall be used for the payment of Business Improvement Area general administrative expenses and for Business Improvement

Area activities and programs, including the trolley operation program, which provide overall or a general benefit for all businesses located within the entire Business Improvement District.

All businesses located in planned areas which lie within the boundaries of boundaries of Areas 1 thorough 6 as described in Attachment A and provide coordinated METRO approved transportation programs for employees within their boundaries will be allowed a credit for dollars spent on their approved programs to the extent that the programs duplicate that of the Business Improvement Area up to 50% of the general membership assessment levied by this subparagraph.

Further provided that the total assessment levied against any single retail business by virtue of subsections a through g, inclusive, shall not exceed a total of \$4,000.

- h) All organizations which the Internal Revenue Service has determined as charitable organizations and are qualified for charitable contributions under the United States Internal Revenue Code (26 USC 170 (c)) shall be exempt from paying BID assessments.
- i) The total annual special assessment is estimated to be ~~[\$227,961]~~ \$247,000.
- j) Assessments shall be billed ~~[by the Kirkland-Department-of Administration-and-Finance]~~ on an annual basis at least 30 days prior to the assessment due date, and may at the option of the assessed business be paid in four equal quarterly installments with the first installment due on or before January 10, the second installment due on or before April 10, the third



installment due on or before July 10, and the fourth installment due on or before October 10, in each year, provided that if any quarterly installment is not timely paid, then the entire amount of the annual assessment shall become immediately past due and delinquent. Past due and delinquent assessments shall be subject to interest at the rate of 12% per annum (1% per month) beginning with the month in which the assessment or quarterly assessment installment was originally due. Interest on delinquent assessments shall be compounded annually. All cost or expense incurred by the Business Improvement Area for collection of past due or delinquent assessments or assessment installments, including costs of suit and attorney's fees, shall be added to the amount of the delinquent or past due balance and become an obligation of the assessment payor.

- k) A business which, after January 1, ~~{1989}~~ 1991, first commences operation within the business improvement area shall for the calendar year during which it commences business be assessed ~~{at 50%}~~ on a pro rata quarterly basis, with the first quarterly installment due on the 10th day of the first month of the first quarter following the commencement of business within the Business Improvement area. Any unpaid pro rata assessment shall past due if not paid within 60 days of said due date. ~~{with-such-reduced assessment-due-and-payable-within-60 days-of-the-date-of-assessment billing-by-the-Department-of Administration-and-Finance.}~~ In all subsequent years such business shall be assessed at 100% of the then current assessment rate.


Any business that moves out of the Business Improvement Area or ceases doing business within the Business Improvement Area whose assessment

obligation is not at such time past due or delinquent , may upon written request signed by the business owner have the balance of the annual assessment payment which has not yet become due, be abated. If such business has prepaid an assessment installment for any quarter which commences following the date of business cessation within the Business Improvement Area, the owner of such business may request a refund of such prepaid quarterly installment.


- 1) Disputes. Any assessment payer aggrieved by the amount of an assessment or a delinquency charge may on request obtain a meeting with the Director of Administration and Finance, and if not satisfied the assessment payer may appeal the matter to the City Manager, who shall review the information submitted on appeal by both the assessment payer and the Director of Administration and Finance. Any decision of the City Manager shall be in writing and given both the assessment payer and the Director of Administration and Finance. The decision of the City Manager shall be final.
  
- m) Notices. Notices of assessment installment payment or delinquency, and all other notices contemplated by this ordinance shall be sent by ordinary mail to the address appearing in the current business license records for the City, or if no address appears therein, the notice may be mailed to the address for such business appearing on the records of the Kirkland Fire Department. Failure of the owner of an assessed business to receive any mailed notice shall not release such owner from the duty to pay the assessment or from payment on the due date and any delinquency charge or interest.

Passed by majority vote of the  
Kirkland City Council in regular, open  
meeting this 4th day of September, 1990.

Signed in authentication thereof this  
4th day of September, 1990.

  
MAYOR

Attest:

  
City Clerk

Approved as to Form:

  
City Attorney

O-R\RKDA2

ATTACHMENT A

To: Resolution No. \_\_\_\_\_  
Resolution No. \_\_\_\_\_  
Ordinance No. \_\_\_\_\_

Business Improvement Area Legal Description

The following are legal descriptions for the boundary of the entire Business Improvement District, Pages 2, 3, and 4 attached, and for the six subareas, Pages 5 through 11 attached.

## BOUNDARY OF B.I.D.

PORTIONS OF THE SOUTHWEST 1/4 OF SECTION 5, THE NORTHWEST 1/4 OF SECTION 8, THE SOUTHWEST 1/4 OF SECTION 8, THE NORTHWEST 1/4 OF SECTION 17 AND THE SOUTHEAST 1/4 OF SECTION 8, TOWNSHIP 28 NORTH, RANGE 5 EAST, N.M., CITY OF KIRKLAND, KING COUNTY, WASHINGTON, DESCRIBED AS FOLLOWS:

BEGINNING AT THE INTERSECTION OF THE CENTERLINE OF 8TH AVENUE WITH THE CENTERLINE OF 6TH STREET;

THENCE SOUTHERLY ALONG SAID CENTERLINE TO AN INTERSECTION WITH THE CENTERLINE OF 2ND AVENUE SOUTH PROJECTED EASTERLY;

THENCE WESTERLY ALONG SAID PROJECTED LINE AND SAID CENTERLINE OF 2ND STREET TO AN INTERSECTION WITH THE CENTERLINE OF LAKE STREET SOUTH;

THENCE SOUTHEASTERLY ALONG SAID CENTERLINE TO AN INTERSECTION WITH THE NORTH LINE OF LOT 4, BLOCK 4, LAKESHORE ADDITION PROJECTED WESTERLY;

THENCE ALONG SAID PROJECTED LINE AND SAID NORTH LINE TO THE WEST LINE OF SUNSET-EAST, A CONDOMINIUM;

THENCE SOUTHERLY TO THE SOUTHWEST CORNER OF SAID CONDOMINIUM;

THENCE EASTERLY TO THE EAST LINE OF SAID LOT 4;

THENCE SOUTHERLY ALONG THE EAST LINE OF LOT 1-4, BLOCK 4 AND 1-4, BLOCK 1, SAID PLAT OF LAKESHORE ADDITION;

THENCE EASTERLY ALONG SAID BLOCK 1 TO AN INTERSECTION WITH THE WEST RIGHT OF WAY LINE OF 2ND STREET;

THENCE SOUTHERLY ALONG SAID RIGHT OF WAY LINE TO AN INTERSECTION WITH THE NORTH LINE OF BLOCK 2, SEATTLE ADDITION;

THENCE WESTERLY ALONG SAID NORTH LINE TO THE NORTHEAST CORNER OF LOT 24, SAID BLOCK 2;

THENCE SOUTHERLY ALONG THE EAST LINE OF SAID LOT 24 AND LOTS 23, 22, AND 21 TO THE NORTH RIGHT OF WAY LINE OF 5TH AVENUE;

THENCE EASTERLY TO THE SOUTHEAST CORNER OF LOT 19, SAID BLOCK 2;

THENCE SOUTHERLY TO THE SOUTHEAST CORNER OF HARBOUR POINTE, A CONDOMINIUM;

THENCE EASTERLY ALONG THE SOUTH LINE OF SAID PLAT OF SEATTLE ADDITION TO THE NORTHEAST CORNER OF SHORT PLAT NO. 78-2-23J & RH;

THENCE SOUTHERLY TO THE NORTHEAST CORNER OF LOT B, SAID SHORT PLAT;

THENCE WESTERLY TO THE NORTHWEST CORNER OF SAID LOT B;

THENCE ALONG THE BOUNDARY OF SAID LOT B TO THE MOST WESTERLY CORNER OF SAID LOT;

THENCE SOUTHEASTERLY ALONG SAID LOT TO THE NORTH LINE OF BLOCK 1, PLAT OF COMMERCIAL ADDITION;

THENCE WESTERLY ALONG SAID NORTH LINE TO THE NORTHEAST CORNER OF LOT 1, SAID BLOCK 1;

THENCE SOUTHERLY ALONG THE EAST LINE OF LOT 1 AND 2 TO THE SOUTHEAST CORNER OF LOT 2;

THENCE EASTERLY ALONG THE SOUTH LINE OF BLOCK 1 TO AN INTERSECTION WITH THE WEST RIGHT OF WAY LINE OF 1ST STREET SOUTH PROJECTED NORTHERLY;

THENCE ALONG SAID PROJECTED LINE AND SAID RIGHT OF WAY LINE TO THE NORTHEAST CORNER OF LOT 1, BLOCK 5, PLAT OF COMMERCIAL ADDITION;

THENCE WESTERLY ALONG THE NORTH LINE OF SAID LOT TO THE NORTHWEST CORNER OF SAID LOT 1;

THENCE SOUTHWESTERLY ALONG THE WESTERLY LINE OF LOTS 1 THROUGH 3, SAID BLOCK 5 TO THE NORTH LINE OF LAKEVIEW MANOR, A CONDOMINIUM;

THENCE EASTERLY TO THE NORTHEAST CORNER OF SAID CONDOMINIUM;

THENCE SOUTHERLY ALONG THE EASTERLY LINE OF SAID CONDOMINIUM TO THE NORTH LINE OF LOT A, PLAT OF KIRKLAND HEIGHTS;

THENCE EASTERLY ALONG THE SAID NORTH LINE TO THE NORTHEAST CORNER OF SAID LOT A;

THENCE SOUTHERLY ALONG THE EASTERLY LINE OF SAID LOT A TO THE NORTH LINE OF THE PLAT OF ALPHA REACH;

THENCE WESTERLY ALONG THE SOUTH LINE OF SAID LOT A TO THE EAST LINE OF ALPHA REACH, A CONDOMINIUM;

THENCE SOUTHERLY ALONG THE EASTERLY BOUNDARY OF SAID CONDOMINIUM TO THE SOUTHEAST CORNER OF SAID CONDOMINIUM;

THENCE WESTERLY TO A POINT WHICH IS 75.00 FEET EAST FROM THE EAST RIGHT OF WAY LINE OF LAKE WASHINGTON BOULEVARD;

THENCE SOUTHERLY PARALLEL WITH THE CENTERLINE OF LAKE WASHINGTON BOULEVARD TO THE NORTH LINE OF TAX LOT 209;

THENCE EASTERLY TO THE NORTHEAST CORNER OF SAID TAX LOT;

THENCE SOUTHERLY PARALLEL WITH THE CENTERLINE OF LAKE WASHINGTON BOULEVARD TO THE NORTH RIGHT OF WAY LINE OF 10TH AVENUE SOUTH;

THENCE SOUTHEASTERLY TO THE NORTHEAST CORNER OF LOT 1, BLOCK 4, PLAT OF HARRY WHITE COMPANY'S COMMERCIAL ADDITION;

THENCE SOUTHERLY ALONG THE EAST LINE OF LOTS 1-4, SAID BLOCK 4;

THENCE EASTERLY ALONG THE SOUTH LINE OF SAID PLAT TO THE NORTHWEST CORNER OF PARKBAY, A CONDOMINIUM;

THENCE SOUTHERLY ALONG THE WESTERLY LINE OF SAID CONDOMINIUM AND A PROJECTION OF SAID LINE TO THE NORTH LINE OF PLEASANT BAY, A CONDOMINIUM;

THENCE EASTERLY, NORTHERLY AND EASTERLY ALONG THE SAID NORTH LINE TO AN INTERSECTION WITH THE WEST RIGHT OF WAY LINE OF N.E. 68TH STREET;

THENCE SOUTHWESTERLY ALONG SAID RIGHT OF WAY LINE TO AN INTERSECTION WITH THE SOUTH LINE OF PLEASANT BAY CONDOMINIUM;

THENCE WESTERLY, SOUTHERLY AND WESTERLY TO THE NORTHEAST CORNER OF TOPSIDE, A CONDOMINIUM;

THENCE SOUTHERLY ALONG THE EAST LINE OF SAID CONDOMINIUM TO THE NORTH LINE OF WESTVIEW PARK, A CONDOMINIUM;

THENCE WESTERLY ALONG SAID NORTH LINE TO THE NORTHWEST CORNER OF SAID CONDOMINIUM;

THENCE SOUTHERLY ALONG THE WEST LINE OF SAID CONDOMINIUM TO THE SOUTHWEST CORNER OF SAID CONDOMINIUM;

THENCE EASTERLY ALONG THE SOUTH LINE OF SAID CONDOMINIUM TO THE WEST RIGHT OF WAY LINE OF LAKEVIEW DRIVE;

THENCE ALONG SAID RIGHT OF WAY LINE TO THE SOUTHEAST CORNER OF TAX LOT 29;

THENCE ALONG THE SOUTH LINE OF SAID TAX LOT TO THE NORTHEAST CORNER OF HARBOUR CLUB A CONDOMINIUM;

THENCE SOUTHERLY ALONG THE EAST LINE OF SAID CONDOMINIUM AND TAX LOT 124 TO THE NORTH LINE OF TAX LOT 94;

THENCE EASTERLY ALONG SAID NORTH LINE TO THE WEST RIGHT OF WAY LINE OF LAKEVIEW DRIVE;

THENCE SOUTHERLY ALONG SAID RIGHT OF WAY TO THE NORTHEAST CORNER OF BLOCK 1, PLAT OF FRENCHS HOMESTEAD VILLA;

THENCE WESTERLY ALONG THE NORTH LINE OF SAID LOT 1 TO THE NORTHWEST CORNER OF LAKEVIEW, A CONDOMINIUM;

THENCE SOUTHERLY, EASTERLY AND SOUTHERLY ALONG THE WEST LINE OF SAID CONDOMINIUM TO THE NORTH RIGHT OF WAY LINE OF N.E. 64TH STREET;

THENCE SOUTHEASTERLY TO THE NORTHWEST CORNER OF LOT 3, BLOCK 2, PLAT OF FRENCHS HOMESTEAD VILLA;

THENCE SOUTHERLY ALONG THE WEST LINE OF SAID LOT 3 TO THE SOUTH LINE OF SAID BLOCK 2;

THENCE EASTERLY ALONG THE SOUTH LINE OF SAID BLOCK 2 TO THE WEST RIGHT OF WAY LINE OF LAKEVIEW DRIVE;

THENCE SOUTHERLY ALONG SAID LINE TO AN INTERSECTION WITH THE NORTH RIGHT OF WAY LINE OF NORTHEAST 63RD STREET;

THENCE WESTERLY ALONG THE NORTH RIGHT OF WAY LINE OF NORTHEAST 63RD STREET TO THE INTERSECTION WITH THE WEST LINE OF LOT 6, FRENCHS HOMESTEAD VILLA, DIV. NO. 1, PRODUCED NORTHERLY;

THENCE SOUTHERLY ALONG SAID PRODUCED LINE TO AND THE WEST LINE OF LOT 6 TO THE SOUTHWEST CORNER OF LOT 6;

THENCE EASTERLY ALONG THE SOUTH LINE OF LOT 6 TO THE NORTHWEST CORNER OF HOUGHTON COURT, A CONDOMINIUM;

THENCE SOUTHERLY ALONG THE WEST LINE OF SAID CONDOMINIUM TO THE NORTH RIGHT OF WAY LINE OF NORTHEAST 62ND STREET;

THENCE SOUTHWESTERLY TO A POINT ON THE NORTH LINE OF LOT 1, PLAT OF BURKE AND FARRARS KIRKLAND ADDITION, DIVISION NO. 30, SAID POINT BEING WEST 127.00 FEET FROM THE NORTHEAST CORNER OF SAID LOT 1;

THENCE SOUTHERLY PARALLEL WITH THE EAST LINE OF SAID LOT 1, TO A POINT ON THE SOUTH LINE OF LOT 2, SAID PLAT;

THENCE SOUTHERLY ALONG SAID CENTERLINE TO THE NORTH LINE OF TAX LOT 200;

THENCE SOUTHERLY TO THE SOUTHEAST CORNER OF TAX LOT 200;

THENCE WESTERLY ALONG THE SOUTH LINE OF SAID TAX LOT TO AN INTERSECTION WITH THE EAST LINE OF LOT 14, BLOCK 2, PLAT OF HOUGHTON PROJECTED WESTERLY;

THENCE SOUTHERLY ALONG THE EAST LINE OF LOTS 10-14 SAID BLOCK 2;

THENCE SOUTHERLY TO THE CENTERLINE OF AN ALLEY AS SHOWN IN BLOCK 2, PLAT OF FAIRVIEW ADDITION TO HOUGHTON;

THENCE ALONG THE NORTH LINE OF SAID BLOCK TO THE NORTHEAST CORNER OF SAID BLOCK;

THENCE SOUTHERLY TO THE SOUTHEAST CORNER OF SAID BLOCK;

THENCE WESTERLY ALONG THE SOUTH LINE OF SAID BLOCK TO THE CENTERLINE OF SAID ALLEY;

THENCE SOUTHEASTERLY TO A POINT ON THE NORTH LINE OF LOT 8, BLOCK 5 OF SAID PLAT, SAID POINT BEING 3 FEET EAST OF THE NORTHWEST CORNER OF SAID LOT 8;

THENCE SOUTHERLY PARALLEL WITH THE WEST LINE OF SAID LOT 8 TO THE NORTH LINE OF TAX LOT 24;

THENCE EASTERLY ALONG SAID LINE TO THE NORTHEAST CORNER OF SAID TAX LOT;

THENCE SOUTHERLY ALONG THE EAST LINE OF SAID TAX LOT TO THE SOUTH LINE OF SAID TAX LOT NO. 24;

THENCE WESTERLY ALONG SAID LINE TO THE EAST RIGHT OF WAY LINE OF LAKE WASHINGTON BOULEVARD;

THENCE WESTERLY TO THE SOUTHEAST CORNER OF THE PARKSIDE APARTMENT, A CONDOMINIUM;

THENCE SOUTHERLY ALONG THE WEST RIGHT OF WAY LINE OF LAKE WASHINGTON BOULEVARD TO AN INTERSECTION WITH THE NORTH LINE OF TAX LOT 30 PROJECTED WESTERLY;  
 THENCE ALONG SAID PROJECTED LINE AND SAID NORTH LINE TO AN INTERSECTION WITH THE WESTERLY RIGHT WAY LINE OF THE B. N. R. R.;  
 THENCE SOUTHERLY ALONG SAID RIGHT OF WAY LINE TO THE NORTHEAST CORNER OF YARROW HILL VILLAS, A CONDOMINIUM;  
 THENCE ALONG SAID NORTH LINE TO THE NORTHWEST CORNER OF SAID CONDOMINIUM;  
 THENCE WESTERLY TO THE SOUTHEAST CORNER OF TAX LOT 120;  
 THENCE WESTERLY ALONG THE SOUTH LINE OF SAID LOT TO THE HIGH WATER LINE OF LAKE WASHINGTON;  
 THENCE NORTHERLY AND NORTHWESTERLY ALONG THE HIGHWATER LINE TO THE SOUTHERLY MARGIN OF 2ND AVENUE SOUTH;  
 THENCE NORTHERLY TO THE SOUTHWEST CORNER OF TAX LOT 154;  
 THENCE NORTHWESTERLY ALONG THE WEST LINE AND WEST LINE PROJECTED NORTHERLY TO THE CENTERLINE OF KIRKLAND AVENUE;  
 THENCE SOUTHWESTERLY ALONG SAID CENTERLINE TO THE WESTERLY LINE OF TAX LOT 213 PRODUCED SOUTHEASTERLY;  
 THENCE NORTHWESTERLY ALONG THE WESTERLY LINE OF TAX LOT 213;  
 THENCE NORTHEASTERLY ALONG THE NORTH LINE OF TAX LOT 213 TO A LINE 100.00 FEET WESTERLY OF LAKE STREET;  
 THENCE NORTHWESTERLY ALONG A LINE 100.00 FEET WESTERLY OF AND PARALLEL TO LAKE STREET TO A LINE 101.00 FEET SOUTHERLY OF CENTRAL WAY;  
 THENCE WESTERLY ALONG SAID LINE THAT IS 101.00 FEET SOUTHERLY OF AND PARALLEL TO CENTRAL WAY TO THE CENTERLINE OF MARKET STREET;  
 THENCE NORTHERLY ALONG THE CENTERLINE OF MARKET STREET TO AN INTERSECTION WITH THE CENTERLINE OF MAVERLY WAY;  
 THENCE ALONG SAID CENTERLINE TO AN INTERSECTION WITH PROJECTION OF THE LINE BETWEEN LOTS 29 AND 30, BLOCK 7, PLAT OF THE TOWN OF KIRKLAND;  
 THENCE NORTHEASTERLY ALONG SAID PROJECTED LINE AND THE LINE BETWEEN LOTS 29 AND 30 TO AN INTERSECTION WITH THE CENTERLINE OF 5TH AVENUE WEST;  
 THENCE NORTHWESTERLY ALONG SAID CENTERLINE TO AN INTERSECTION WITH AN ALLEY AS SHOWN IN BLOCK SAID PLAT OF THE TOWN OF KIRKLAND;  
 THENCE NORTHERLY AND NORTHWESTERLY ALONG SAID CENTERLINE TO AN INTERSECTION WITH A PROJECTION OF THE LINE BETWEEN LOTS 13 AND 14, SAID BLOCK 8;  
 THENCE NORTHEASTERLY ALONG SAID PROJECTED LINE AND THE LINE BETWEEN LOTS 13 AND 14 TO AN INTERSECTION WITH THE CENTERLINE OF 7TH AVENUE WEST;  
 THENCE NORTHWESTERLY ALONG SAID CENTERLINE TO AN INTERSECTION WITH THE CENTERLINE OF 2ND STREET WEST;  
 THENCE NORTHEASTERLY ALONG SAID CENTERLINE TO AN INTERSECTION WITH THE CENTERLINE OF MARKET STREET;  
 THENCE SOUTHERLY ALONG SAID CENTERLINE TO AN INTERSECTION WITH THE CENTERLINE OF 8TH AVENUE;  
 THENCE EASTERLY ALONG SAID CENTERLINE TO AN INTERSECTION WITH A LINE PROJECTED NORTHERLY FROM THE CENTERLINE OF AN ALLEY AS SHOWN IN BLOCK 178, SAID PLAT OF THE TOWN OF KIRKLAND;  
 THENCE SOUTHERLY ALONG SAID PROJECTED LINE AND THE CENTERLINE OF THE ALLEYS AS SHOWN IN BLOCKS 178, 193, 194, 207, 208 AND 216 TO AN INTERSECTION WITH THE CENTERLINE OF 3RD AVENUE PROJECTED WESTERLY;  
 THENCE EASTERLY ALONG SAID PROJECTED LINE AND SAID CENTERLINE OF 3RD AVENUE TO THE CENTERLINE OF 2ND STREET;  
 THENCE NORTHERLY ALONG THE SAID CENTERLINE TO AN INTERSECTION WITH 3RD AVENUE LYING BETWEEN BLOCKS 92, 93, 94 SAID PLAT OF KIRKLAND TERRACE;  
 THENCE NORTHEASTERLY ALONG SAID CENTERLINE OF 3RD AVENUE AND THE CENTERLINE OF THE ALLEY AS SHOWN IN BLOCKS 95, 96, AND 97 SAID PLAT, TO AN INTERSECTION WITH THE CENTERLINE OF 6TH AVENUE;  
 THENCE EASTERLY ALONG SAID CENTERLINE TO AN INTERSECTION WITH THE CENTERLINE OF 6TH STREET AND THE POINT OF BEGINNING.

SUBAREA 1

PORTION OF SOUTHWESTERLY 1/4 OF THE SOUTHWESTERLY 1/4 OF SECTION 5, TOWNSHIP 25, RANGE 5 EAST, W.M., NORTHWEST 1/4 OF SECTION 8, TOWNSHIP 25, RANGE 5 EAST, W.M., SOUTHEAST 1/4 OF SECTION 6, TOWNSHIP 25, RANGE 5 EAST, W.M., CITY OF KIRKLAND, KING COUNTY, WASHINGTON, DESCRIBED AS FOLLOWS:

BEGINNING AT THE INTERSECTION OF CENTRAL WAY AND 3RD STREET AS SHOWN ON THE PLAT OF THE KIRKLAND TERRACE;  
THENCE NORTHEASTERLY TO THE INTERSECTION OF SAID CENTERLINE OF CENTRAL WAY WITH THE EAST RIGHT OF WAY LINE OF 3RD STREET AS SHOWN ON THE PLAT OF BURKE AND FARRARS KIRKLAND ADDITION, DIVISION NO. 26, UNRECORDED;  
THENCE SOUTHERLY ALONG SAID RIGHT OF WAY LINE TO AN INTERSECTION WITH THE CENTERLINE OF KIRKLAND AVE.;  
THENCE WESTERLY ALONG SAID CENTERLINE TO AN INTERSECTION WITH STATE STREET;  
THENCE SOUTHEASTERLY ALONG SAID CENTERLINE OF STATE STREET TO AN INTERSECTION WITH THE CENTERLINE OF 1ST AVENUE SOUTH;  
THENCE SOUTHWESTERLY ALONG SAID CENTERLINE OF 1ST AVENUE SOUTH TO AN INTERSECTION WITH THE CENTERLINE OF 1ST STREET SOUTH;  
THENCE SOUTHERLY ALONG SAID CENTERLINE OF 1ST STREET SOUTH TO AN INTERSECTION WITH THE CENTERLINE OF 2ND AVENUE;  
THENCE WESTERLY ALONG SAID CENTERLINE TO AN INTERSECTION WITH THE CENTERLINE OF LAKE WASHINGTON BOULEVARD;  
THENCE SOUTHEASTERLY ALONG THE SAID CENTERLINE TO AN INTERSECTION WITH THE NORTH LINE PROJECTED NORTHEASTERLY OF KENSINGTON HOUSE, A CONDOMINIUM;  
THENCE ALONG SAID NORTH LINE PROJECTED AND THE SAID NORTH LINE OF SAID CONDOMINIUM TO THE HIGHWATER LINE OF LAKE WASHINGTON;  
THENCE NORTHWESTERLY ALONG THE HIGHWATER LINE TO THE SOUTHERLY MARGIN OF 2ND AVENUE SOUTH;  
THENCE NORTHERLY TO THE SOUTHWEST CORNER OF TAX LOT 154;  
THENCE NORTHWESTERLY ALONG THE WEST LINE AND WEST LINE PROJECTED NORTHERLY TO THE CENTERLINE OF KIRKLAND AVENUE;  
THENCE SOUTHWESTERLY ALONG SAID CENTERLINE TO THE WESTERLY LINE OF TAX LOT 213 PRODUCED SOUTHEASTERLY;  
THENCE NORTHWESTERLY ALONG THE WESTERLY LINE OF TAX LOT 213;  
THENCE NORTHEASTERLY ALONG THE NORTH LINE OF TAX LOT 213 TO A LINE 100.00 FEET WESTERLY OF LAKE STREET;  
THENCE NORTHWESTERLY ALONG A LINE 100.00 FEET WESTERLY OF AND PARALLEL TO LAKE STREET TO A LINE 101.00 FEET SOUTHERLY OF CENTRAL WAY;  
THENCE WESTERLY ALONG SAID LINE THAT IS 101.00 FEET SOUTHERLY OF AND PARALLEL TO CENTRAL WAY TO THE CENTERLINE OF MARKET STREET;  
THENCE NORTHERLY ALONG SAID CENTERLINE TO AN INTERSECTION WITH THE CENTERLINE OF CENTRAL WAY;  
THENCE EASTERLY ALONG SAID CENTERLINE TO AN INTERSECTION WITH THE CENTERLINE OF AN ALLEY AS SHOWN IN BLOCK 216, SAID PLAT OF THE TOWN OF KIRKLAND;  
THENCE ALONG SAID CENTERLINE TO AN INTERSECTION WITH THE CENTERLINE OF 3RD AVENUE PROJECTED WESTERLY;  
THENCE EASTERLY ALONG SAID PROJECTED LINE AND SAID CENTERLINE OF 3RD AVENUE TO THE CENTERLINE OF 2ND STREET;  
THENCE NORTHERLY ALONG THE SAID CENTERLINE TO AN INTERSECTION WITH 3RD AVENUE LYING BETWEEN BLOCKS 92, 93 AND 94, SAID PLAT OF KIRKLAND TERRACE;  
THENCE ALONG SAID CENTERLINE TO AN INTERSECTION WITH THE CENTERLINE OF 3RD STREET;  
THENCE ALONG SAID CENTERLINE TO THE POINT OF BEGINNING.



## SUBAREA 2

PORTION OF SECTION 6, TOWNSHIP 25, RANGE 5 EAST, W.M., CITY OF KIRKLAND, KING COUNTY,  
 WASHINGTON, DESCRIBED AS FOLLOWS:

BEGINNING AT THE INTERSECTION OF MARKET STREET AND CENTRAL WAY;

THENCE ALONG THE CENTERLINE OF MARKET STREET TO AN INTERSECTION WITH THE CENTERLINE OF HAVERLY  
 WAY;

THENCE ALONG SAID CENTERLINE TO AN INTERSECTION WITH PROJECTION OF THE LINE BETWEEN LOTS 29 AND  
 30, BLOCK 7, PLAT OF THE TOWN OF KIRKLAND;

THENCE NORTHEASTERLY ALONG SAID PROJECTED LINE AND THE LINE BETWEEN LOTS 29 AND 30 TO AN  
 INTERSECTION WITH THE CENTERLINE OF 5TH AVENUE WEST;

THENCE NORTHWESTERLY ALONG SAID CENTERLINE TO AN INTERSECTION WITH AN ALLEY AS SHOWN IN BLOCK  
 8, SAID PLAT OF THE TOWN OF KIRKLAND;

THENCE NORTHERLY AND NORTHWESTERLY ALONG SAID CENTERLINE TO AN INTERSECTION WITH A PROJECTION  
 OF THE LINE BETWEEN LOTS 13 AND 14, SAID BLOCK 8;

THENCE NORTHEASTERLY ALONG SAID PROJECTED LINE AND THE LINE BETWEEN LOTS 13 AND 14 TO AN  
 INTERSECTION WITH THE CENTERLINE OF 7TH AVENUE WEST;

THENCE NORTHWESTERLY ALONG SAID CENTERLINE TO AN INTERSECTION WITH THE CENTERLINE OF 2ND STREET  
 WEST;

THENCE NORTHEASTERLY ALONG SAID CENTERLINE TO AN INTERSECTION WITH THE CENTERLINE OF MARKET  
 STREET;

THENCE SOUTHERLY ALONG SAID CENTERLINE TO AN INTERSECTION WITH THE CENTERLINE OF 8TH AVENUE;

THENCE EASTERLY ALONG SAID CENTERLINE TO AN INTERSECTION WITH A LINE PROJECTED NORTHERLY FROM  
 THE CENTERLINE OF AN ALLEY AS SHOWN IN BLOCK 178, SAID PLAT OF THE TOWN OF KIRKLAND;

THENCE SOUTHERLY ALONG SAID PROJECTED LINE AND THE CENTERLINE OF THE ALLEYS AS SHOWN IN BLOCK  
 178, 193, 194, 207, 208 AND 216 PROJECTED SOUTHERLY TO AN INTERSECTION WITH THE CENTERLINE OF  
 CENTRAL WAY;

THENCE WESTERLY ALONG SAID CENTERLINE TO AN INTERSECTION WITH THE CENTERLINE OF MARKET STREET  
 THIS POINT OF BEGINNING

## SUBAREA 3

A PORTION OF THE SOUTHWEST 1/4 OF SECTION 8, AND THE NORTHWEST 1/4 OF SECTION 8, TOWNSHIP 28 NORTH, RANGE 3 EAST, N.M., CITY OF KIRKLAND, KING COUNTY, WASHINGTON, DESCRIBED AS FOLLOWS:

**BEGINNING AT THE INTERSECTION OF CENTRAL WAY AND 3RD STREET;**

**THENCE NORTHWESTERLY ALONG THE CENTERLINE OF SAID 3RD STREET TO AN INTERSECTION WITH A LINE PROJECTED FROM THE CENTERLINE OF THE ALLEY AS SHOWN IN BLOCK 95, PLAT OF KIRKLAND TERRACE;**

**THENCE NORTHEASTERLY ALONG SAID PROJECTED LINE AND THE CENTERLINE OF THE ALLEY AS SHOWN ON BLOCKS 95, 96 AND 97, SAID PLAT OF KIRKLAND TERRACE TO THE CENTERLINE OF 6TH STREET;**

**THENCE SOUTHERLY ALONG SAID CENTERLINE TO AN INTERSECTION WITH THE CENTERLINE OF 2ND AVENUE SOUTH PROJECTED EASTERLY;**

**THENCE ALONG SAID PROJECTED LINE AND SAID CENTERLINE OF 2ND STREET TO AN INTERSECTION WITH THE CENTERLINE OF 1ST STREET SOUTH;**

**THENCE NORTHERLY ALONG SAID CENTERLINE TO AN INTERSECTION WITH THE CENTERLINE OF FIRST AVENUE SOUTH;**

**THENCE EASTERLY AND NORTHWESTERLY ALONG SAID CENTERLINE TO AN INTERSECTION WITH THE CENTERLINE OF STATE STREET;**

**THENCE NORTHWESTERLY ALONG SAID CENTERLINE TO AN INTERSECTION WITH THE CENTERLINE OF KIRKLAND AVENUE;**

**THENCE EASTERLY ALONG SAID CENTERLINE TO AN INTERSECTION WITH THE EAST RIGHT OF WAY LINE OF 3RD STREET AS SHOWN ON THE PLAT OF BURKE AND FARRARS KIRKLAND ADDITION, DIVISION NO. 26, UNRECORDED;**

**THENCE NORTHERLY ALONG SAID RIGHT OF WAY LINE TO AN INTERSECTION WITH THE CENTERLINE OF CENTRAL WAY;**

**THENCE SOUTHWESTERLY ALONG SAID CENTERLINE TO THE POINT OF BEGINNING.**

**EXCEPT**

17c

CENTRAL

GRADE 11.

IN THE

SUBAREA 4

A PORTION OF THE SOUTHWESTERLY 1/4 OF SECTION 5, TOWNSHIP 25 NORTH, RANGE 5 EAST, W.M., CITY OF KIRKLAND, KING COUNTY, WASHINGTON, DESCRIBED AS FOLLOWS:

BEGINNING AT THE INTERSECTION OF THE SOUTH RIGHT OF WAY LINE OF CENTRAL WAY WITH THE WEST RIGHT OF WAY LINE OF 6TH STREET;

THENCE SOUTHERLY ALONG SAID WESTERLY RIGHT OF WAY LINE OF 6TH STREET TO THE NORTHEAST CORNER OF LOT 18, PLAT OF BURKE AND FARRARS ADDITION, DIVISION NO. 39;

THENCE WESTERLY ALONG THE NORTH LINE OF LOT 18, 19, 20 AND 21, SAID PLAT;

THENCE SOUTHERLY ALONG THE MOST WESTERLY LINE OF SAID LOT 21 TO AN INTERSECTION WITH A LINE BETWEEN LOTS 21 AND 22 OF SAID PLAT;

THENCE SOUTHEASTERLY ALONG SAID LINE TO AN INTERSECTION WITH THE CENTERLINE OF 2ND AVENUE;

THENCE SOUTHWESTERLY ALONG SAID CENTERLINE TO AN INTERSECTION WITH THE CENTERLINE OF 5TH PLACE;

THENCE SOUTHERLY ALONG SAID CENTERLINE TO AN INTERSECTION WITH THE NORTH RIGHT OF WAY LINE OF KIRKLAND WAY;

THENCE SOUTHWESTERLY ALONG SAID RIGHT OF WAY LINE TO THE EAST LINE OF TAX LOT NO. 17;

THENCE NORTHERLY ALONG SAID LINE TO THE NORTHEAST CORNER OF SAID TAX LOT 17;

THENCE WESTERLY TO THE NORTHWEST CORNER OF SAID LOT;

THENCE SOUTHERLY TO THE SOUTHEAST CORNER OF TAX LOT 34; THENCE WESTERLY ALONG THE SOUTH LINE OF TAX LOT 34 AND 32 TO THE EAST LINE OF PETER KIRK MEMORIAL PARK;

THENCE NORTHERLY ALONG SAID LINE TO AN INTERSECTION WITH THE SOUTHERLY RIGHT OF WAY LINE OF CENTRAL WAY;

THENCE NORTHEASTERLY ALONG SAID RIGHT OF WAY LINE TO AN INTERSECTION WITH THE WEST RIGHT OF WAY LINE OF 6TH STREET AND THE POINT OF BEGINNING.

## SUBAREA 5

A PORTION OF THE WEST 1/2 OF SECTION 8 AND THE WEST 1/2 OF SECTION 7, ALL IN TOWNSHIP 25 NORTH, RANGE 5 EAST, N.M., CITY OF KIRKLAND, KING COUNTY, WASHINGTON, DESCRIBED AS FOLLOWS:

BEGINNING AT THE MOST NORTHERN CORNER OF KENSINGTON HOUSE, A CONDOMINIUM;  
 THENCE NORTHEASTERLY ALONG A PROJECTION OF THE NORTH LINE OF SAID CONDOMINIUM TO AN INTERSECTION WITH THE CENTERLINE OF LAKE WASHINGTON BOULEVARD;  
 THENCE NORTHWESTERLY ALONG SAID CENTERLINE TO AN INTERSECTION WITH THE NORTH LINE OF LOT 4, BLOCK 4, LAKESHORE ADDITION PROJECTED WESTERLY;  
 THENCE ALONG SAID PROJECTED LINE AND SAID NORTH LINE TO THE WEST LINE OF SUNSET-EAST, A CONDOMINIUM;  
 THENCE SOUTHERLY TO THE SOUTHWEST CORNER OF SAID CONDOMINIUM;  
 THENCE EASTERLY TO THE EAST LINE OF SAID LOT 4;  
 THENCE SOUTHERLY ALONG THE EAST LINE OF LOT 1-4, BLOCK 4 AND 1-4, BLOCK 1, SAID PLAT OF LAKESHORE ADDITION;  
 THENCE EASTERLY ALONG SAID BLOCK 1 TO AN INTERSECTION WITH THE WEST RIGHT OF WAY LINE OF 2ND STREET;  
 THENCE SOUTHERLY ALONG SAID RIGHT OF WAY LINE TO AN INTERSECTION WITH THE NORTH LINE OF BLOCK 2, SEATTLE ADDITION;  
 THENCE WESTERLY ALONG SAID NORTH LINE TO THE NORTHEAST CORNER OF LOT 24, SAID BLOCK 2;  
 THENCE SOUTHERLY ALONG THE EAST LINE OF SAID LOT 24 AND LOTS 23, 22, AND 21 TO THE NORTH RIGHT OF WAY LINE OF 5TH AVENUE;  
 THENCE EASTERLY TO THE SOUTHEAST CORNER OF LOT 19, SAID BLOCK 2;  
 THENCE SOUTHERLY TO THE SOUTHEAST CORNER OF HARBOUR POINTE, A CONDOMINIUM;  
 THENCE EASTERLY ALONG THE SOUTH LINE OF SAID PLAT OF SEATTLE ADDITION TO THE NORTHEAST CORNER OF SHORT PLAT NO. 7B-2-23J & RM;  
 THENCE SOUTHERLY TO THE NORTHEAST CORNER OF LOT B, SAID SHORT PLAT;  
 THENCE WESTERLY TO THE NORTHWEST CORNER OF SAID LOT B;  
 THENCE ALONG THE BOUNDARY OF SAID LOT B TO THE MOST WESTERLY CORNER OF SAID LOT;  
 THENCE SOUTHEASTERLY ALONG SAID LOT TO THE NORTH LINE OF BLOCK 1, PLAT OF COMMERCIAL ADDITION;  
 THENCE WESTERLY ALONG SAID NORTH LINE TO THE NORTHEAST CORNER OF LOT 1, SAID BLOCK 1;  
 THENCE SOUTHERLY ALONG THE EAST LINE OF LOT 1 AND 2 TO THE SOUTHEAST CORNER OF LOT 2;  
 THENCE EASTERLY ALONG THE SOUTH LINE OF BLOCK 1 TO AN INTERSECTION WITH THE WEST RIGHT OF WAY LINE OF 1ST STREET SOUTH PROJECTED NORTHERLY;  
 THENCE ALONG SAID PROJECTED LINE AND SAID RIGHT OF WAY LINE TO THE NORTHEAST CORNER OF LOT 1, BLOCK 5, PLAT OF COMMERCIAL ADDITION;  
 THENCE WESTERLY ALONG THE NORTH LINE OF SAID LOT TO THE NORTHWEST CORNER OF SAID LOT 1;  
 THENCE SOUTHWESTERLY ALONG THE WESTERLY LINE OF LOTS 1 THROUGH 3, SAID BLOCK 5 TO THE NORTH LINE OF LAKEVIEW MANOR, A CONDOMINIUM;  
 THENCE EASTERLY TO THE NORTHEAST CORNER OF SAID CONDOMINIUM;  
 THENCE SOUTHERLY ALONG THE EASTERLY LINE OF SAID CONDOMINIUM TO THE NORTH LINE OF LOT A, PLAT OF KIRKLAND HEIGHTS;  
 THENCE EASTERLY ALONG THE SAID NORTH LINE TO THE NORTHEAST CORNER OF SAID LOT A;  
 THENCE SOUTHERLY ALONG THE EASTERLY LINE OF SAID LOT A TO THE NORTH LINE OF THE PLAT OF ALPHA REACH;  
 THENCE WESTERLY ALONG THE SOUTH LINE OF SAID LOT A TO THE EAST LINE OF ALPHA REACH, A CONDOMINIUM;  
 THENCE SOUTHERLY ALONG THE EASTERLY BOUNDARY OF SAID CONDOMINIUM TO THE SOUTHEAST CORNER OF SAID CONDOMINIUM;  
 THENCE WESTERLY TO A POINT WHICH IS 75.00 FEET EAST FROM THE EAST RIGHT OF WAY LINE OF LAKE WASHINGTON BOULEVARD;  
 THENCE SOUTHERLY PARALLEL WITH THE CENTERLINE OF LAKE WASHINGTON BOULEVARD TO THE NORTH LINE OF TAX LOT 209;  
 THENCE EASTERLY TO THE NORTHEAST CORNER OF SAID TAX LOT;  
 THENCE SOUTHERLY PARALLEL WITH THE CENTERLINE OF LAKE WASHINGTON BOULEVARD TO THE NORTH RIGHT OF WAY LINE OF 10TH AVENUE SOUTH;  
 THENCE SOUTHEASTERLY TO THE NORTHEAST CORNER OF LOT 1, BLOCK 4, PLAT OF HARRY WHITE COMPANY'S COMMERCIAL ADDITION;  
 THENCE SOUTHERLY ALONG THE EAST LINE OF LOTS 1-4, SAID BLOCK 4;  
 THENCE EASTERLY ALONG THE SOUTH LINE OF SAID PLAT TO THE NORTHWEST CORNER OF PARKBAY, A CONDOMINIUM;  
 THENCE SOUTHERLY ALONG THE WESTERLY LINE OF SAID CONDOMINIUM AND A PROJECTION OF SAID LINE TO THE NORTH LINE OF PLEASANT BAY, A CONDOMINIUM;

THENCE EASTERLY, NORTHERLY AND EASTERLY ALONG THE SAID NORTH LINE TO AN INTERSECTION WITH THE WEST RIGHT OF WAY LINE OF N.E. 68TH STREET;

THENCE SOUTHWESTERLY ALONG SAID RIGHT OF WAY LINE TO AN INTERSECTION WITH THE SOUTH LINE OF SAID PLEASANT BAY CONDOMINIUM;

THENCE WESTERLY, SOUTHERLY AND WESTERLY TO THE NORTHEAST CORNER OF TOPSIDE, A CONDOMINIUM;

THENCE SOUTHERLY ALONG THE EAST LINE OF SAID CONDOMINIUM TO THE NORTH LINE OF WESTVIEW PARK, A CONDOMINIUM;

THENCE WESTERLY ALONG SAID NORTH LINE TO THE NORTHWEST CORNER OF SAID CONDOMINIUM;

THENCE SOUTHERLY ALONG THE WEST LINE OF SAID CONDOMINIUM TO THE SOUTHWEST CORNER OF SAID CONDOMINIUM;

THENCE EASTERLY ALONG THE SOUTH LINE OF SAID CONDOMINIUM TO THE WEST RIGHT OF WAY LINE OF LAKEVIEW DRIVE;

THENCE ALONG SAID RIGHT OF WAY LINE TO THE SOUTHEAST CORNER OF TAX LOT 29;

THENCE ALONG THE SOUTH LINE OF SAID TAX LOT TO THE NORTHEAST CORNER OF HARBOUR CLUB A CONDOMINIUM;

THENCE SOUTHERLY ALONG THE EAST LINE OF SAID CONDOMINIUM AND TAX LOT 124 TO THE NORTH LINE OF TAX LOT 94;

THENCE EASTERLY ALONG SAID NORTH LINE TO THE WEST RIGHT OF WAY LINE OF LAKEVIEW DRIVE;

THENCE SOUTHERLY ALONG SAID RIGHT OF WAY TO THE NORTHEAST CORNER OF BLOCK 1, PLAT OF FRENCHS HOMESTEAD VILLA;

THENCE WESTERLY ALONG THE NORTH LINE OF SAID LOT 1 TO THE NORTHWEST CORNER OF LAKEVIEW, A CONDOMINIUM;

THENCE SOUTHERLY, EASTERLY AND SOUTHERLY ALONG THE WEST LINE OF SAID CONDOMINIUM TO THE NORTH RIGHT OF WAY LINE OF N.E. 64TH STREET;

THENCE SOUTHEASTERLY TO THE NORTHWEST CORNER OF LOT 3, BLOCK 2, PLAT OF FRENCHS HOMESTEAD VILLA;

THENCE SOUTHERLY ALONG THE WEST LINE OF SAID LOT 3 TO THE SOUTH LINE OF SAID BLOCK 2;

THENCE EASTERLY ALONG THE SOUTH LINE OF SAID BLOCK 2 TO THE WEST RIGHT OF WAY LINE OF LAKEVIEW DRIVE;

THENCE SOUTHERLY ALONG SAID LINE TO AN INTERSECTION WITH THE NORTH RIGHT OF WAY LINE OF NORTHEAST 63RD STREET;

THENCE WESTERLY ALONG THE NORTH RIGHT OF WAY LINE OF NORTHEAST 63RD STREET TO THE INTERSECTION WITH THE WEST LINE OF LOT 6, FRENCHS HOMESTEAD VILLA, DIV. NO. 1, PRODUCED NORTHERLY;

THENCE SOUTHERLY ALONG SAID PRODUCED LINE TO AND THE WEST LINE OF LOT 6 TO THE SOUTHWEST CORNER OF LOT 6;

THENCE EASTERLY ALONG THE SOUTH LINE OF LOT 6 TO THE NORTHWEST CORNER OF HOUGHTON COURT, A CONDOMINIUM;

THENCE SOUTHERLY ALONG THE WEST LINE OF SAID CONDOMINIUM TO THE NORTH RIGHT OF WAY LINE OF NORTHEAST 62ND STREET;

THENCE SOUTHWESTERLY TO A POINT ON THE NORTH LINE OF LOT 1, PLAT OF BURKE AND FARRARS KIRKLAND ADDITION, DIVISION NO. 30, SAID POINT BEING WEST 127.00 FEET FROM THE NORTHEAST CORNER OF SAID LOT 1;

THENCE SOUTHERLY PARALLEL WITH THE EAST LINE OF SAID LOT 1, TO A POINT ON THE SOUTH LINE OF LOT 2, SAID PLAT;

THENCE SOUTHERLY ALONG SAID CENTERLINE TO THE NORTH LINE OF TAX LOT 200;

THENCE SOUTHERLY TO THE SOUTHEAST CORNER OF TAX LOT 200;

THENCE WESTERLY ALONG THE SOUTH LINE OF SAID TAX LOT TO AN INTERSECTION WITH THE EAST LINE OF LOT 14, BLOCK 2, PLAT OF HOUGHTON PROJECTED WESTERLY;

THENCE SOUTHERLY ALONG THE EAST LINE OF LOTS 10-14 SAID BLOCK 2;

THENCE SOUTHERLY TO THE CENTERLINE OF AN ALLEY AS SHOWN IN BLOCK 2 SAID PLAT OF FAIRVIEW ADDITION TO HOUGHTON;

THENCE ALONG THE NORTH LINE OF SAID BLOCK TO THE NORTHEAST CORNER OF SAID BLOCK;

THENCE SOUTHERLY TO THE SOUTHEAST CORNER OF SAID BLOCK;

THENCE WESTERLY ALONG THE SOUTH LINE OF SAID BLOCK TO THE CENTERLINE OF SAID ALLEY;

THENCE SOUTHEASTERLY TO A POINT ON THE NORTH LINE OF LOT 8, BLOCK 5 OF SAID PLAT, SAID POINT BEING 3 FEET EAST OF THE NORTHWEST CORNER OF SAID LOT 8;

THENCE SOUTHERLY PARALLEL WITH THE WEST LINE OF SAID LOT 8 TO THE NORTH LINE OF TAX LOT 24;

THENCE EASTERLY ALONG SAID LINE TO THE NORTHEAST CORNER OF SAID TAX LOT;

THENCE SOUTHERLY ALONG THE EAST LINE OF SAID TAX LOT TO THE SOUTH LINE OF SAID TAX LOT NO. 24;

THENCE WESTERLY ALONG SAID LINE TO THE EAST RIGHT OF WAY LINE OF LAKE WASHINGTON BOULEVARD;

THENCE WESTERLY TO THE SOUTHEAST CORNER OF THE PARKSIDE APARTMENT, A CONDOMINIUM;

THENCE WESTERLY ALONG THE SOUTH LINE OF SAID CONDOMINIUM TO THE HIGHWATER LINE OF LAKE WASHINGTON;

THENCE NORTHERLY ALONG SAID HIGHWATER LINE TO THE NORTH LINE OF KENSINGTON HOUSE, A CONDOMINIUM;

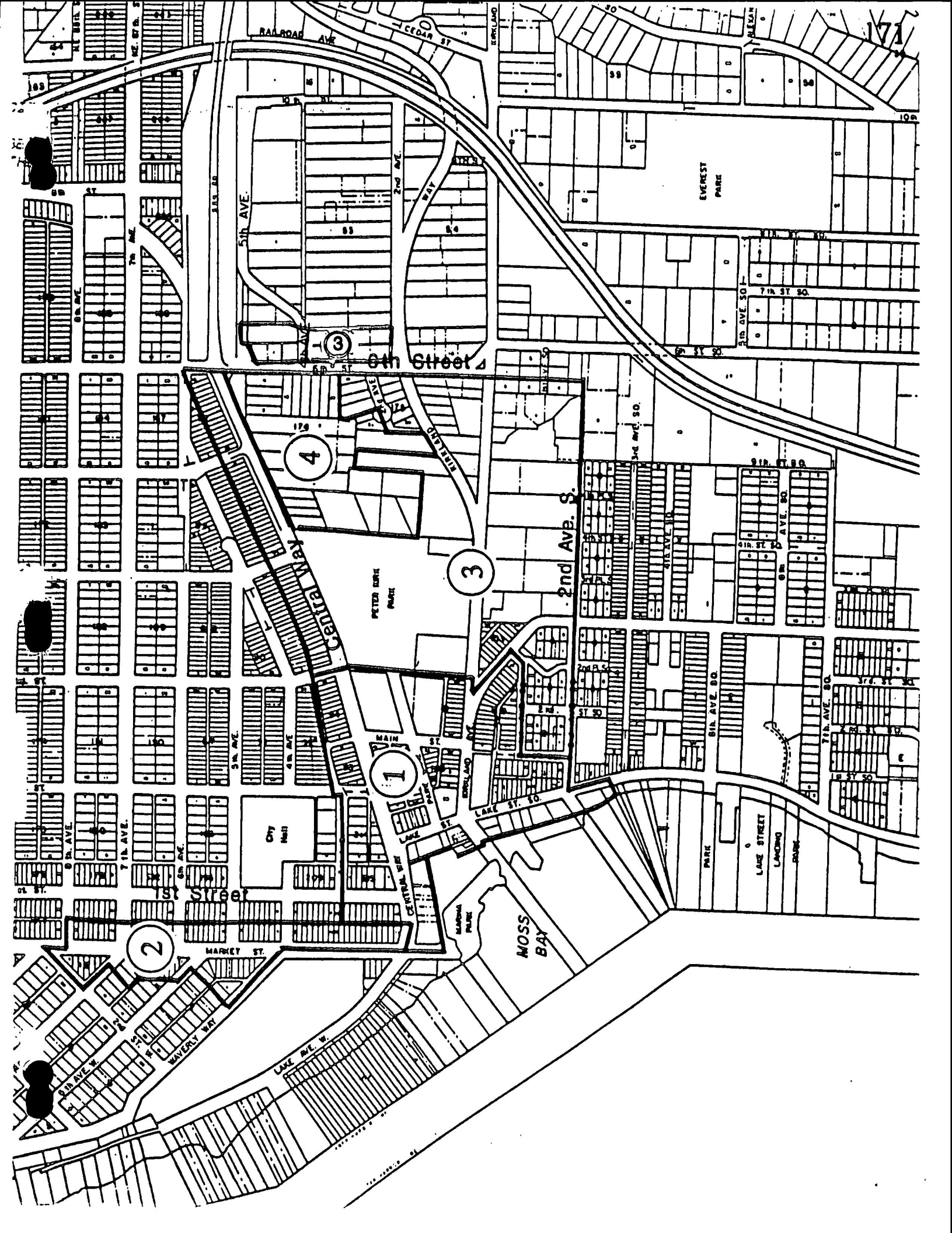
THENCE ALONG SAID LOT TO THE NORTHEAST CORNER OF SAID CONDOMINIUM AND THE POINT OF BEGINNING.

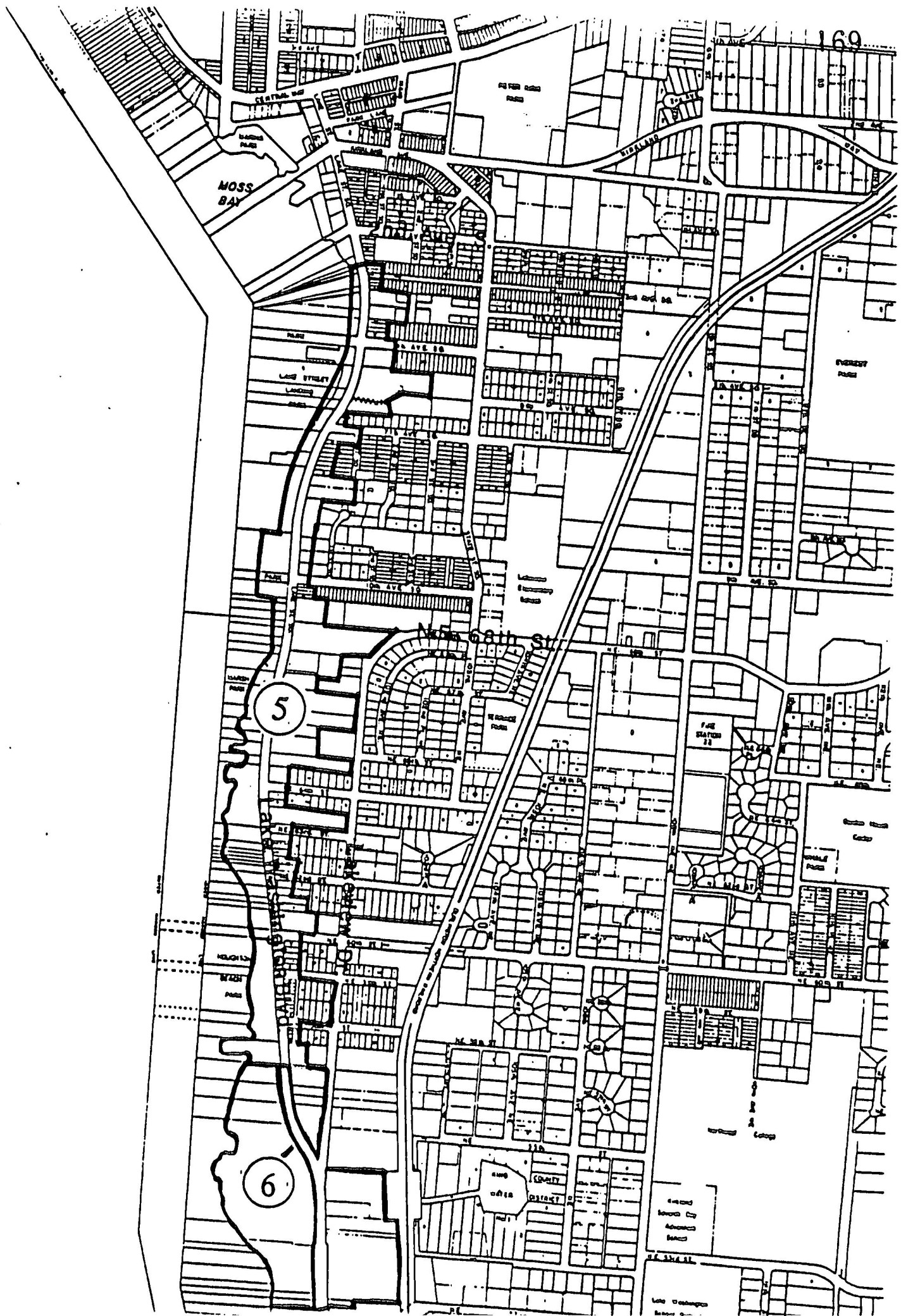
SUBAREA 6

A PORTION OF GOVERNMENT LOTS 1, 2 AND 3, SECTION 17, TOWNSHIP 28 NORTH, RANGE 5 EAST, N. M.,  
C. OF KIRKLAND, KING COUNTY, WASHINGTON, DESCRIBED AS FOLLOWS:

BEGINNING AT THE SOUTHEAST CORNER OF THE PARKSIDE APARTMENTS, A CONDOMINIUM;  
THENCE SOUTHERLY ALONG THE WEST RIGHT OF WAY LINE OF LAKE WASHINGTON BOULEVARD TO AN  
INTERSECTION WITH THE NORTH LINE OF TAX LOT 30 PROJECTED WESTERLY;  
THENCE ALONG SAID PROJECTED LINE AND SAID NORTH LINE TO AN INTERSECTION WITH THE WESTERLY RIGHT  
OF WAY LINE OF THE B. N. R. R.;  
THENCE SOUTHERLY ALONG SAID RIGHT OF WAY LINE TO THE NORTHEAST CORNER OF YARROW HILL VILLAS, A  
CONDOMINIUM;  
THENCE LONG SAID NORTH LINE TO THE NORTHWEST CORNER OF SAID CONDOMINIUM;  
THENCE WESTERLY TO THE SOUTHEAST CORNER OF TAX LOT 120;  
THENCE WESTERLY ALONG THE SOUTH LINE OF SAID LOT TO THE HIGH WATER LINE OF LAKE WASHINGTON;  
THENCE NORTHERLY ALONG SAID HIGH WATER LINE TO AN INTERSECTION WITH THE SOUTH LINE OF SAID  
PARKSIDE APARTMENTS, A CONDOMINIUM;  
THENCE EASTERLY ALONG SAID NORTH LINE TO THE SOUTHEAST CORNER OF SAID CONDOMINIUM AND THE POINT  
OF BEGINNING.

D.  
THENCE  
NORTHEAST  
THENCE  
THENCE  
THENCE





MOSS BAY

5

6

FIRE STATION 22

SCHOOL DISTRICT 2