

A RESOLUTION OF THE CITY COUNCIL OF THE CITY OF KIRKLAND APPROVING AND ADOPTING THE ANNUAL UPDATE FOR THE SIX-YEAR STREET AND URBAN ARTERIAL IMPROVEMENT PROGRAMS IN ACCORDANCE WITH SECTION 19.08.051, KIRKLAND MUNICIPAL CODE.

Whereas, the City is required annually to review and modify or amend as deemed appropriate the six year street and urban arterial programs; and

Whereas, the Director of Public Works has submitted his report and recommendation for review by the City Council as required by state law; and

Whereas, public hearing has been held before the City Council on July 16, 1988 and

Whereas, the City Council has considered the recommendation and comment received during the public hearing; now, therefore


Be it resolved by the City Council of the City of Kirkland as follows:

Section 1. The perpetual six-year transportation and street construction and improvement program, including the urban arterial improvement program for the City of Kirkland is hereby adopted, modified and amended, as all set forth in Exhibit A, which exhibit is incorporated herein by this reference. Pursuant to Section 19.08.050 (as amended) of the Kirkland Municipal Code, said Exhibit A constitutes the urban arterial improvement program in the form required by RCW Chapter 47.26 and is in conformance to and in furtherance of the circulation element of the Comprehensive Land Use Policies Plan adopted by Kirkland Ordinance 2346.


Section 2. A copy of this resolution, including Exhibit A, shall be filed with the director of the Department of Transportation for the State of Washington as required by law.

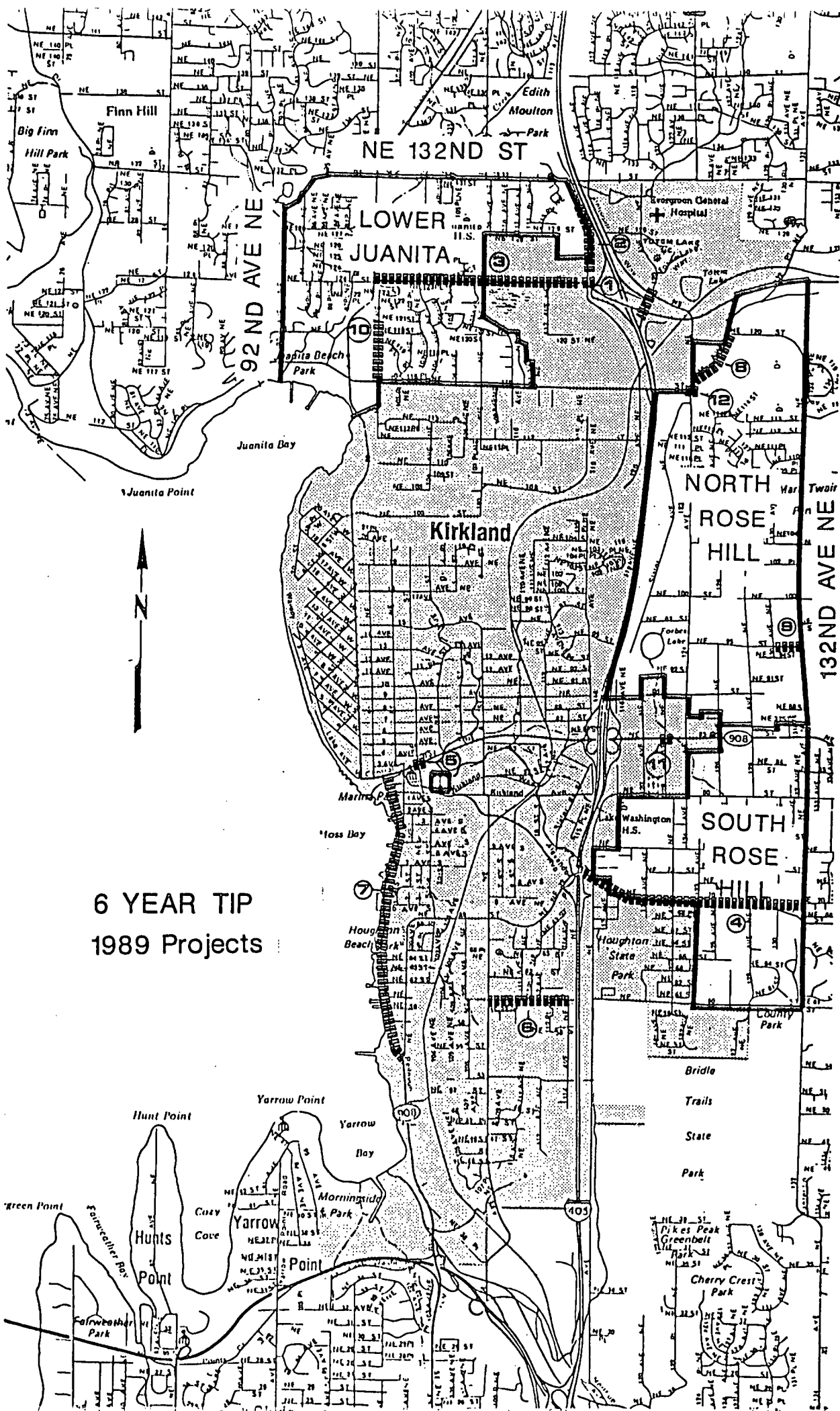
Passed by majority vote of the Kirkland City Council in regular, open meeting this 2nd day of August, 1988.

Signed in authentication thereof this 2nd day of August, 1988.

  
 \_\_\_\_\_  
 Doris Cooper  
 Mayor

ATTEST:

  
 \_\_\_\_\_  
 Janice J. Perry  
 City Clerk



6 YEAR TIP  
1989 Projects

NORTH  
ROSE  
HILL

SOUTH  
ROSE

LOWER  
JUANITA

Kirkland

Finn Hill

NE 132ND ST

92 ND AVE NE

132ND AVE NE



Hunt Point

Yarrow Point

Hunts Point

Yarrow Point

Fairweather Park

Yarrow Point

Cherry Crest Park

Pikes Peak Greenbelt

County Park

Bridge

Trails

State

Park

Washington H.S.

Houghton State Park

Washington H.S.

Houghton State Park

Houghton State Park

Houghton State Park

Houghton State Park

Houghton State Park

Houghton State Park

CITY OF



KIRKLAND

DEPARTMENT OF PUBLIC WORKS  
123 FIFTH AVENUE, KIRKLAND WASHINGTON 98033

SIX YEAR TRANSPORTATION  
IMPROVEMENT PROGRAM  
1989 to 1994

SA  
 City Kirkland  
 City No. 0625  
 County No. 17

Hearing Date 7 \* 19 \*88  
 Adoption Date 8 \* 2 \*88  
 Resolution No. R

P r i o r i t y N o	PROJECT IDENTIFICATION			PROJECT COSTS IN THOUSANDS OF DOLLARS														
	DESCRIPTION OF WORK  (Street name or number, Co. road name or number, termini beginning & end. Describe work to be done.)	m a j o b c o d e (s)	w o r k c o d e (s)	T O T A L	F U N C T I O N A L	C I T Y	OBLIGATION SCHEDULE						FUNDING SOURCE			TOTAL FUNDS		
							Y E A R	9 0	9 1	9 2-9 4	F E D E R A L	R A P O R T O R Y	L O C A L	A M T	P r o g r a m		A M T	U A B
1	2	3	4	5	6	7	8	9	10	11	12	13	14	15	16	17		
1	Interstate 405 at NE 124th St. Connector from the I405 off ramp at NE 124th ST to 120th Ave NE. Active Project.	1	AFCI	0.50	11	X	330						275	FAUS		55	330	
2	116TH AVE. NE - NE 124TH ST. TO NE 130th. Widen and pave existing road, add curb, gutter and drainage. This is an active joint project with King County, with the city being the lead agency.	3	AFGD	0.35	14	X	1121						897	FAUS		224	1121	
3	NE 124TH STREET-100TH AVE NE TO 116TH AVE NE Reconstruct NE 124 St, widen, pave, curb and gutter sidewalks, drainage, street lighting. This is an active project	2	ABDF	1.00	14		1908						1526	FAUS		382	1908	
4	NE 70TH ST RECONSTRUCTION-116TH AVE TO 132 AVE NE Reconstruct NE 70th St, widen pave, curb, gutter, sidewalks, drainage, street lighting	2	ABDF	1.05	14	X	1869							1495	UAB	374	1869	
5	CENTRAL WAY /3RD ST.- SIGNAL MODIFICATIONS Add additional left turn phases, pedestrian acuation and rechannalize. This is an active project	6	HI	0.03	14	X	65						59	HES		6	65	
6	NE 60TH ST.-108TH AVE NE TO 114TH AVE. NE Widen existing road with curb, gutter and sidewalk improvements on the south side.	4	DGF	0.36	17	X	114									114	114	
7	LAKE ST. AND LAKE WA. BLVD. SIDEWALK Connect existing sidewalk and construct sidewalk both sides in heavy pedestrian traffic areas	4	FG	1.50	14	X	51									51	51	
8	SLATER AVE SIDEWALK-NE 116th St to NE 120th St Widen existing road with curb, gutter and sidewalk improvements on the south side	4	DFG	0.12	16		39									39	39	
9	NE 95TH ST SIDEWALK-130th Ave NE to 132nd Ave NE Widen existing road with curb, gutter, drainage and sidewalk improvements on the north side.	4	DFG	0.12	17		39									39	39	
10	100th Ave NE Sidewalk-NE 116th St to NE 120th St Widen existing road with curb, gutter, drainage and sidewalk improvements on the north side.	4	DFG	0.24	17		77									77	77	
11	NE 85TH ST AND 122ND AVE NE SIGNAL Channelization and signalization of subject intersection	6	HI	0.03	14	X	120						99	FAUS		21	120	
12	NE 116TH ST AND SLATER AVE NE SIGNAL Channelization and signalization of subject intersection	6	HI	0.03	16	X	100						83	FAUS		17	100	
13	NE 132ND ST AND NE 116TH ST-SIGNAL MODIFICATION Add additional turning lanes and necessary signal appurtances. This is a joint project with King County	6	HI	0.03	14	X	30									30	30	
14	NE 116TH ST AND 124TH AVE NE-SIGNAL MODIFICATION Install controller, detection, signal heads and other necessary appurtances to change from four phase operation to eight	6	HI	0.03	14	X	60									60	60	
15	NE 116TH ST AND 98TH AVE NE- SIGNAL MODIFICATION Replace control cabinet and all electrical hardware within	6	HI	0.03	14	X	35									35	35	

196

SA  
 City Kirkland  
 City No. 0625  
 County No. 17

Hearing Date 7 \* 19 \*88  
 Adoption Date 8 \* 2 \*88  
 Resolution No. R

P r i o r i t y N o	PROJECT IDENTIFICATION							PROJECT COSTS IN THOUSANDS OF DOLLARS									
	DESCRIPTION OF WORK  (Street name or number, Co. road name or number, termini beginning & end. Describe work to be done.)	m a j o r w o r k c o d e (s)	T O T A L L E N G T H	F U N D I N G S	C I R C U L A R I E S	O B L I G A T I O N S C H E D U L E	OBLIGATION SCHEDULE				FUNDING SOURCE			TOTAL FUNDS			
							Y E A R	90	91	92-94	FEDERAL	R A P O R U A B			Local		
												1st	2nd			3rd	4,5
1	2	3	4	5	6	7	8	9	10	11	12	13	14	15	16	17	
16	NE 116TH ST AND 120TH AVE NE- SIGNAL MODIFICATION Widen approaches to provide additional turn lanes and install accuation. signal poles and signal heads to support widening	6 HI	0.03	14	X	65					59	HES			6	65	
17	MISCELLANEOUS STREET IMPROVEMENTS Overlay, stripping, crosswalks, sidewalks, sidewalk repair, curb and gutter, and drainage improvements	4 ADGHU				14	290	330	330	990					1940	1940	
18	NE 90TH ST AND 124TH AVE NE SIGNAL Channelization and signalization of subject intersection	6 HI	0.03	14	X		120				97	FASP			23	120	
19	120TH AVE NE SIDEWALK Installation of a concrete sidewalk from Totem Lake Blvd to NE 122th St.	4 G	0.40	16	X		136								136	136	
20	SATE ST (103RD AVE NE) & NE 68TH ST SIGNAL Channelization and signalization of subject intersection	6 HI	0.03	14	X		100								100	100	
21	108TH AVE NE SIDEWALK-FROM NE 68TH SOUTH Complete sidewalk construction along the west side of 108th Ave NE	4 DFG	1.00	17			175								175	175	
22	NE 120TH AVE AND SLATER AVE NE SIGNAL Channelization and signalization of subject intersection	6 HI	0.03	16	X		100				80	FAUS			20	100	
23	98TH AVE NE STREET RECONSTRUCTION-from NE 113th St to NE 116th St. Repair roadway settlement	2 A	0.20	14			198								198	198	
24	NE 95TH ST SIDEWALK-124th Ave NE to 130th Ave NE Widen existing road with curb, gutter, drainage and sidewalk improvements on the north side.	4 DFG	0.20	17			126								126	126	
25	100TH AVE NE SIDEWALK-NE 120th St to NE 123rd St Widen existing road with curb, gutter, drainage and sidewalk improvements on the east side.	4 DFG	1.00	14			41								41	41	
26	108TH AVE NE MEDIAN IMPROVEMENTS NE 68TH ST SOUTH Install medians and chanelize 108th Ave NE	4 ADG	1.00	14			140								140	140	
27	KIRKLAND AVE. AT 3RD ST. SIGNAL Channelization and signalization of subject intersection	6 HI	0.03	14	X				100		83	FASP			17	100	
28	JUANITA DRIVE STREET IMPROVEMENTS- 98TH AVE NE TO 4 west city limits. Widen road to 3 lanes and install curb, gutter, and sidewalk on both sides of street	4 DFG	0.06	16					625		500	UAB			125	625	
29	16TH AVE SIDEWALK-MARKET ST TO 4TH STREET Widen existing road with curb, gutter and sidewalk improvements on the south side	4 DFG	0.23	17					75						75		
30	SLATER AVE NE, NE 120 to NE 124th This project includes widening and the installation of curb, gutter, sidewalk, and drainage	3 BDFG	0.36	16					673		559	FAUS			114	673	
31	NE 52ND SIDEWALK-108TH AVE NE TO ENRR CROSSING Install curb, gutter and sidewalk along the north side of NE 52nd St	4 ADFG	0.27	17					51						51	51	

SA  
 City Kirkland  
 City No. 0000  
 County No. 17

Hearing Date 7 \* 19 #88  
 Adoption Date 8 \* 2 #88  
 Resolution No. R

P r o j e c t I d e n t i f i c a t i o n	PROJECT IDENTIFICATION			PROJECT COSTS IN THOUSANDS OF DOLLARS													
	DESCRIPTION OF WORK  (Street name or number, Co. road name or number, termini beginning & end. Describe work to be done.)	m a j o r c o d e (s)	T O T A L L E N G T H	F U N C T I O N S	C I R C U L A R I T Y	OBLIGATION SCHEDULE						FUNDING SOURCE			TOTAL FUNDS		
						Y E A R	90	91	92-94 4,5 6th	FEDERAL AMT	RAP or UAB	Local					
													2nd	3rd		AMT	gram
1	2	3	4	5	6	7	8	9	10	11	12	13	14	15	16	17	
32	126TH AVE NE, NE 102ND ST TO NE 104TH ST Reconstruct 126th Ave NE to include widening, overlay, drainage, curb, gutter and sidewalk	4 BFG	0.15	17	X				132						132	132	
33	128TH AVE NE, NE 102ND ST TO NE 104TH ST Reconstruct 128th Ave NE to include widening, overlay, drainage, curb, gutter and sidewalk	4 BFG	0.15	17	X				132						132	132	
34	MARKET ST AND 7TH AVE SIGNAL Channelization and signalization of subject intersection	6 HI	0.03	17	X		110	110			91	FAUS			19	110	
35	NE 112TH ST AND 120TH AVE NE SIGNAL Channelization and signalization of subject intersection	6 HI	0.03	17	X				100			83	FAUS			17	100
36	116TH AVE. NE-NE 70TH ST. TO NE 80TH ST. This project includes widening and the installation of curb, gutter and sidewalk, and the enclosing of the drainage system.	3 BDFG	0.36	17	X					294					294	294	
37	124TH AVE NE, NE 85TH ST TO NE 116TH ST Widen to 44ft for three lanes with major intersections having a pavement width of 66ft to accommodate five lanes. This project also includes sidewalk, curb, gutter storm drainage and signalization of major intersections.	3 ABDFG	2.50	14						2937			2350	UAB	587	2937	
38	NE 60TH ST RECONSTRUCTION Reconstruct NE 60th St. from 116th Ave NE to 132nd Ave NE to include widening, overlay drainage, curb, gutter, sidewalk	3 ABDF	0.90	17	X					834			667	UAB	167	834	
39	116TH AVE. NE-NE 87TH ST. TO NE 104TH ST. Widen pavement to 36', install curb, gutters, sidewalks and storm drainage	3 BDFG	0.89	17	X					924					924	924	
40	132ND AVE NE, NE 85TH ST TO NE 120TH ST Widen to 44ft for three lanes and bicycle usage. This project includes sidewalk, curb, gutter storm drainage and signalization of major intersections.	3 ABDFG	2.80	14						3887			3109	UAB	388	3887	
41	KIRKLAND AVE. AT 6th ST. SIGNAL Channelization and signalization of subject intersection	6 HI	0.03	14	X				100		83	FASP			17	100	
42	SIGNAL- NE 128TH ST AND 120TH AVE NE Channelization and signalization of subject intersection	6 HI	0.03	14	X				100		83	FASP			17	0	
43	NE 87TH STREET RAILROAD CROSSING Widen existing crossing to match street section. Install railroad crossing signals and gates.	4 ADK	0.03	17	X					120		96	KRS		24	120	
44	116TH AVE NE SOUTHEND ROADWAY IMPROVEMENT NE 70TH ST TO THE SOUTH CITY LIMITS Widen existing road, overlay and rechannelize	4 BDHJ	1.22	17	X					2112			1690	UAB	422	2112	
45	KIRKLAND AVE SIDEWALK-BNRR TO I-405 Install curb, gutter, sidewalk and enclosed drainage along the north side	4 FG	0.25	14						103					103	103	