

A RESOLUTION OF THE CITY OF KIRKLAND
TO INITIATE ANNEXATION PROCEEDINGS
IN SUBSTITUTION FOR RESOLUTION NO. 472

TO: King County Commissioners
County - City Building
Seattle, 4, Washington

THE CITY COUNCIL OF THE CITY OF KIRKLAND DO HEREBY RESOLVE
AS FOLLOWS:

1. It appearing that RESOLUTION NO. 472 of the CITY OF KIRKLAND, entitled "A RESOLUTION OF THE CITY OF KIRKLAND TO INITIATE ANNEXATION PROCEEDINGS", erroneously described the contiguous territory sought therein to be annexed, therefore, the CITY OF KIRKLAND does hereby substitute for RESOLUTION NO. 472 the following:

2. That the best interests and general welfare of the CITY OF KIRKLAND will be served by annexation to the CITY OF KIRKLAND of the hereinafter described territory, contiguous to the CITY OF KIRKLAND.

3. That the estimated number of voters residing in said area is 800.

4. That the City does hereby pray the calling of an election to be held among the qualified voters residing in said area upon the question of annexation to the CITY OF KIRKLAND, and, further, upon the proposition that all property within said area shall, upon annexation, be assessed and taxed at the same rate and on the same basis as the property presently within the CITY OF KIRKLAND is assessed and taxed, to pay for any currently outstanding indebtedness of the CITY OF KIRKLAND existing at the date of such annexation.

5. That the cost of such election shall be borne by the CITY OF KIRKLAND.


6. That said area is situate in the County of King, State of Washington, is contiguous to the CITY OF KIRKLAND, and is described as follows:

CONTINUATION OF LEGAL DESCRIPTION CONTAINED ON PAGE TWO OF
CITY OF KIRKLAND RESOLUTION NUMBER 472.


Less any portion of the area herein described which may be
subject to any petition for annexation or incorporation
presently on file with the County Commissioners at the time
of passage of this resolution.

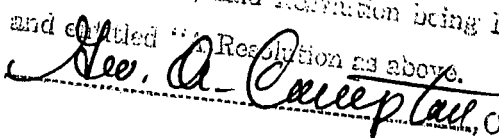
COMMENCING at that certain point on the present Easterly City Limits of the City of Kirkland, being the Southwest corner of the intersection of 116th Avenue Northeast and Northeast 85th Street; thence Northeasterly to the center point of said intersection; thence east along the centerline of Northeast 85th Street to its point of intersection with the centerline of 132nd Avenue Northeast; thence south along the centerline of 132nd Avenue Northeast to its point of intersection with the North boundary of the South Half of the South Half of the Northeast Quarter of Section 9, Township 25 North, Range 5, E.W.M.; thence West along said North line of the South Half of the South Half of the Northeast Quarter of said Section 9 to its point of intersection with the centerline of 126th Avenue Northeast; thence South along said centerline of 126th Avenue Northeast to its point of intersection with the centerline of Northeast 70th Street; thence West along the continuing centerline of Northeast 70th Street, Northeast 70th Place, Northeast 72nd Place, Northeast 68th Street (all being continuing portions of that public road, also known as State Aid Road No. 4, according to King County records, and commonly known as the Old Redmond-Kirkland Blacktop) to its point of intersection with the present Kirkland City Limits; thence North along said City Limits to the North margin of the right-of-way of Northeast 68th; thence Easterly along said Kirkland City Limits to the Northwest corner of the intersection of Northeast 72nd Place and 116th Avenue Northeast; thence North along the Easterly City Limits of the City of Kirkland to the point of beginning.

PASSED AND APPROVED this 7 day of August, 1961.


MAYOR

Attest:


George A. Compton, City Clerk

I hereby certify that the foregoing is a true and correct copy of a Resolution of the City of Kirkland and that the same was published or posted according to law, said Resolution being No. 5472 and entitled "Resolution as above."

George A. Compton, City Clerk