

ORDINANCE NO. 3659

AN ORDINANCE OF THE CITY OF KIRKLAND, RELATING TO THE MAPPING OF SENSITIVE AREAS, AMENDING THE CITY'S SENSITIVE AREAS MAP, AND AMENDING SECTION 24.02.130 OF THE KIRKLAND MUNICIPAL CODE.

BE IT ORDAINED by the City Council of the City of Kirkland, Washington, as follows:

Section 1. Section 24.02.130 of the Kirkland Municipal Code is amended to read as follows:


Section 24.02.130 - ~~Environmentally-s~~ Sensitive areas map adopted by reference:

The map entitled "Kirkland Sensitive Areas", prepared for the City of ~~Kirkland~~ by the King County Environmental Division and dated December 1991, and bearing the signatures of the Mayor and the Director of the Department of Planning and Community Development of the City with said signature dated as of February 4, 1992, is hereby adopted by reference as though fully set forth herein, except that the map pages entitled "Wetlands, Streams and 100 Year Floodplains" are replaced with the map entitled "Interim Sensitive Areas Map" and dated July, 1998. The remaining pages of the Kirkland Sensitive Areas map dated 1991, together with the Interim Sensitive Areas Map dated July, 1998 depict the environmentally sensitive areas of the City and surrounding areas and replace the maps heretofore adopted by the City as Sensitive Areas Maps dated August 4, 1980, and December 4, 1987. The exemptions from SEPA that do not apply to each environmentally sensitive area have been added to the map adopted herein by reference as Exhibit A thereto and are included as a part of said the map adoption.

Section 2. This ordinance shall be in full force and effect five days from and after its publication as required by law.


PASSED by majority vote of the Kirkland City Council in regular, open meeting this 20th day of October, 1998.

SIGNED IN AUTHENTICATION thereof this 20th day of October, 1998.




Mayor

Attest:



City Clerk

Approved as to Form:



City Attorney