

ORDINANCE 3497

AN ORDINANCE OF THE CITY OF KIRKLAND AMENDING
ORDINANCE NO. 3451 RELATING TO THE CREATION OF A
LOCAL IMPROVEMENT DISTRICT.


Be it ordained by the City Council of the City of Kirkland as
follows:

Section 1. The City of Kirkland proposed N.E. 62nd Street
L.I.D. boundary map, which comprises a portion of Exhibit A to
Ordinance No. 3451, is hereby replaced by the proposed N.E. 62nd
Street boundary map which is attached hereto as Exhibit A.

Section 2. This Ordinance shall be in force and effect five
days from and after its passage by the Kirkland City Council and
publication, as required by law.


Passed by majority vote of the Kirkland City Council in regular,
open meeting this 19th day of October, 1995.

Signed in authentication thereof this 19th day of
October, 1995.




MAYOR

Attest:



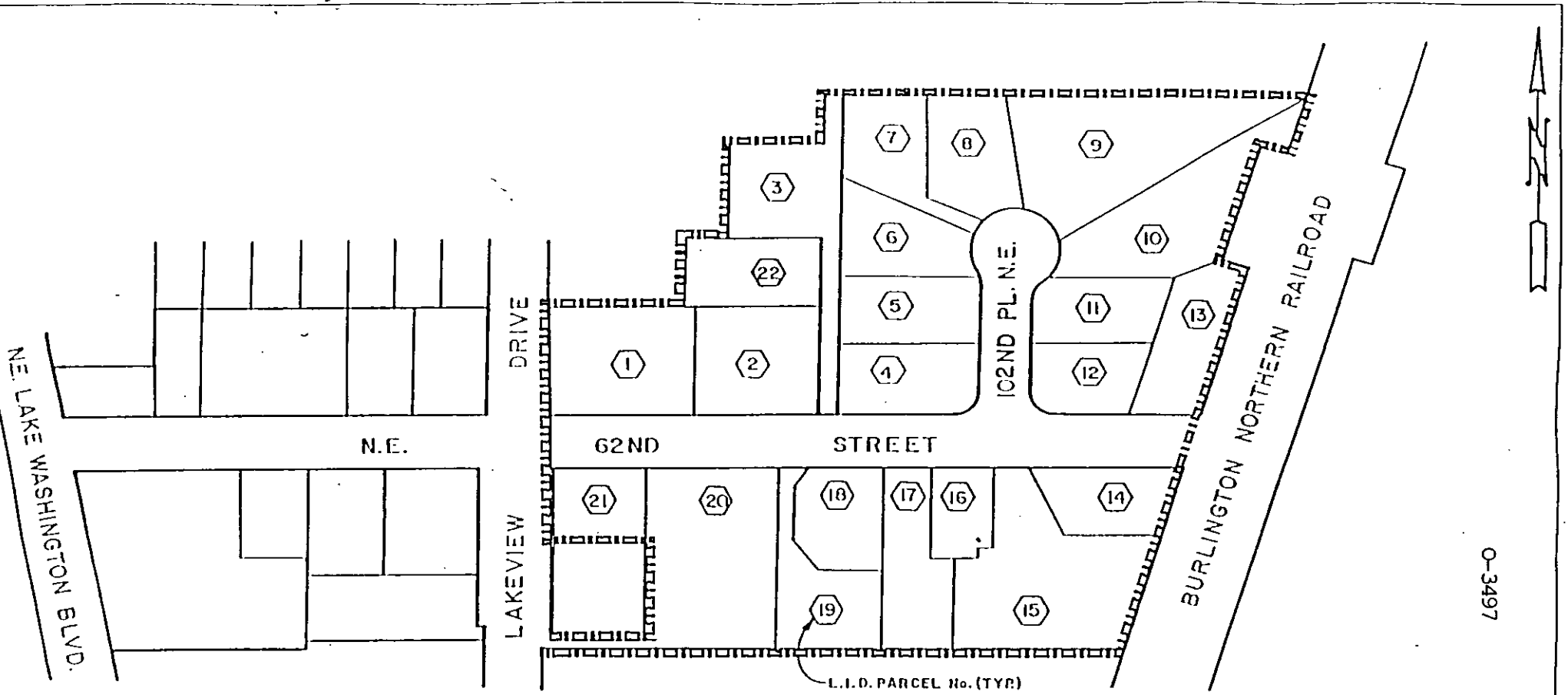
City Clerk

Approved as to Form:



City Attorney

10City95\NE62LID



O-3497

EXHIBIT "A"

CITY OF KIRKLAND			
PROPOSED N.E. 62ND STREET			
L.I.D. BOUNDARY			
DATE: 4/1998	SCALE: 1"=100'	 Gary O. Johnson, P.S. CONSULTING ENGINEERS 2411 E. WILSON WASHOCKET	
DRAWN: E.S.J.	DATE:		
CHECK: T.L.S.	BY:		
APP: T.J.O.	DATE:		

821263111