

ORDINANCE NO. 3309

AN ORDINANCE OF THE CITY OF KIRKLAND, RELATING TO THE MAPPING OF ENVIRONMENTALLY SENSITIVE AREAS, THE STATE ENVIRONMENTAL POLICY ACT, THE STATE GROWTH MANAGEMENT ACT, AND AMENDING SECTION 24.02.130 OF THE KIRKLAND MUNICIPAL CODE.

Section 1. Section 24.02.130 of the Kirkland Municipal Code be and it hereby is amended to read as follows:


Section 24.02.130 - Environmentally sensitive areas map adopted by reference:

The map entitled Kirkland Sensitive Areas prepared for the City of Kirkland by King County Environmental Division dated December 1991 and bearing the signatures of the Mayor and the Director of Department of Planning and Community Development of the City with said signature dated February 4, 1992, is hereby adopted by reference as though fully set forth herein. This map shows the environmentally sensitive areas of the City and surrounding areas and replaces the maps heretofore adopted by the City as Sensitive Areas Maps dated August 4, 1980, and December 4, 1987. The exemptions from SEPA that do not apply to each environmentally sensitive area have been added to the map adopted herein by reference as Exhibit A thereto and are included as a part of said map adoption.


Section 2. This ordinance shall be in full force and effect five days from and after its publication as required by law.

PASSED by majority vote of the Kirkland City Council in regular, open meeting this 4th day of February, 1992.


SIGNED IN AUTHENTICATION thereof this 4th day of February, 1992.

  
\_\_\_\_\_  
Mayor

Attest:

  
\_\_\_\_\_  
Deputy City Clerk

Approved as to Form:

  
\_\_\_\_\_  
City Attorney