

ORDINANCE NO. 2745

AN ORDINANCE OF THE CITY OF KIRKLAND RELATING TO PLANNED AREA 5 AND AMENDING THE ZONING MAP OF THE CITY OF KIRKLAND AS ADOPTED BY ORDINANCE NO. 2699, AS AMENDED.

WHEREAS, an application for amendments to the Zoning Map was submitted to the Department of Planning and Community Development by Linda J. Mowat and John B. Flynn on December 30, 1982; and

WHEREAS, pursuant to Section 160.25 of the Kirkland Zoning Map, Ordinance 2740, as amended, the application was considered by the Kirkland Planning Commission at a meeting on January 6, 1983, at which time the Department of Planning and Community Development was directed to recommend amendments to the Zoning Map regarding Planned Area 5 for consideration at a public hearing; and

WHEREAS, a public meeting to discuss potential amendments to the Zoning Map was held by the Department of Planning and Community Development on January 27, 1983; and

WHEREAS, potential amendments to the Zoning Map were discussed by the Planning Commission at a study meeting on February 17, 1983; and

WHEREAS, proposed amendments to the Zoning Map were prepared by the Department of Planning and Community Development and such amendments were considered by the Kirkland Planning Commission at public hearings on April 7 and May 5, 1983; and

WHEREAS, the Kirkland Planning Commission has transmitted to the Kirkland City Council recommended amendments to the Zoning Map as set forth in its advisory report (File IV-83-1); and

WHEREAS, pursuant to the requirements of the State Environmental Policies Act, RCW 43.21C, WAC Chapter 197-10 and Kirkland Ordinance No. 2473, as amended, an Environmental Checklist was prepared and a Final Declaration of Non-Significance was issued by the Responsible Official; and

WHEREAS, said Environmental Checklist and Final Declaration accompanied the proposed amendments to the Zoning Map and were available to be considered by the Planning Commission and Kirkland City Council during the entire review and consideration process.

NOW, THEREFORE, BE IT ORDAINED by the City Council of the City of Kirkland as follows:

Section 1. The Findings, Conclusions and Attachments contained in the Planning Commission's Advisory Report (File No. IV-83-1), attached hereto, are hereby adopted by reference.

Section 2. The Zoning Map of the City of Kirkland is hereby amended to show the zone boundaries shown on the attached map, attached hereto and incorporated herein.

Section 3. The Director of the Department of Planning and Community Development is directed to amend the official Kirkland Zoning Map to conform with this Ordinance, indicating thereon the date of the adoption of this Ordinance and its identifying number. Copies of this Ordinance shall be filed with the Department of Planning and Community Development and the Office of the Director of Administration and Finance (ex officio City Clerk).

Section 4. If any section, sub-section, sentence, clause, phrase, part or portion of this Ordinance is for any reason held to be invalid or unconstitutional by any court of competent jurisdiction, such decisions shall not affect the validity of the remaining portions of this Ordinance.


Section 5. This ordinance shall become effective 5 days from and after its passage, approval and posting.

PASSED by a majority vote of the Kirkland City Council in regular, open meeting on this 16th day of May, 1983.


SIGNED IN AUTHENTICATION THEREOF this 16th day of May, 1983.


Mayor


ATTEST:


Director of Administration and Finance
ex officio City Clerk

APPROVED AS TO FORM:


City Attorney

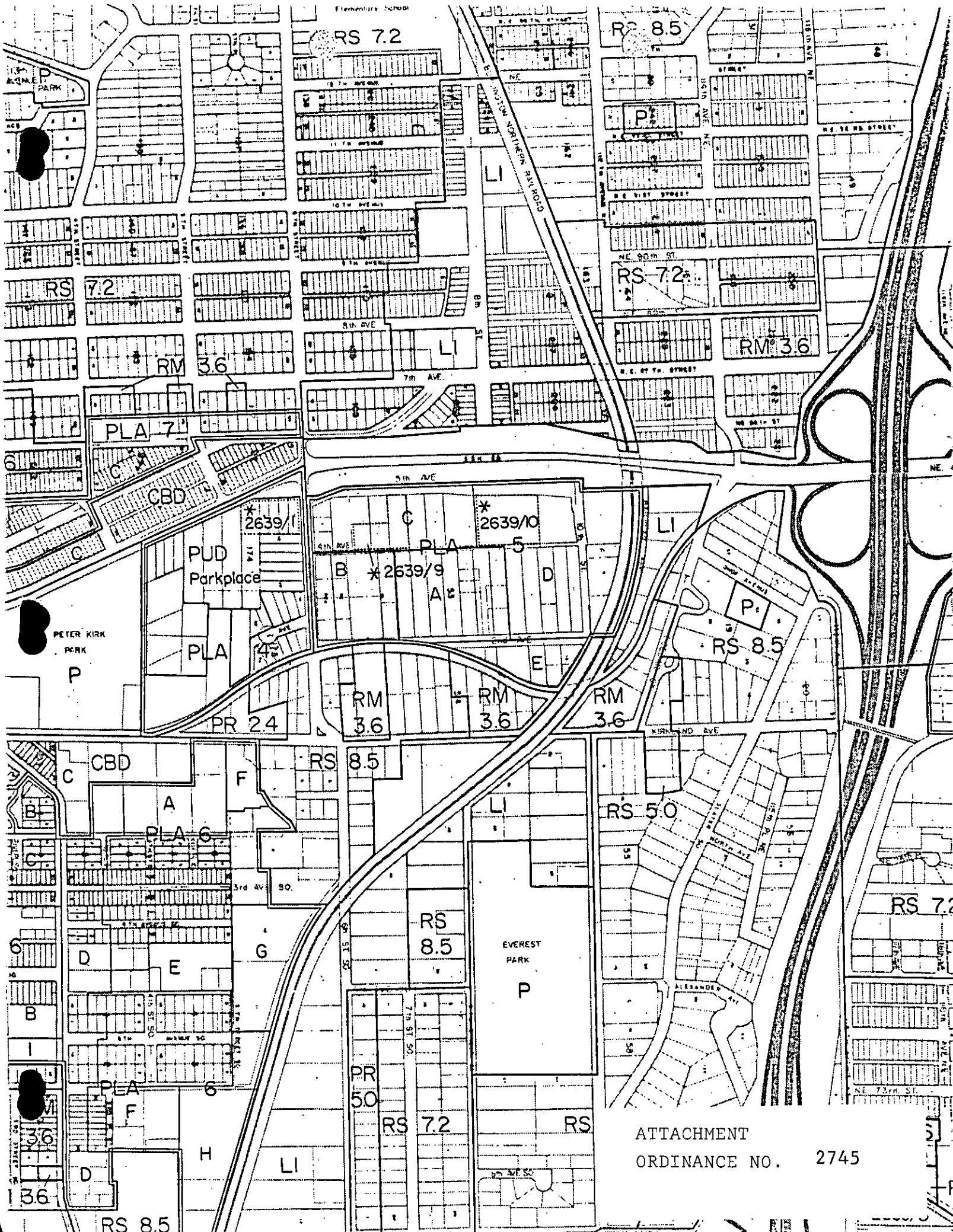
I hereby certify under penalty of perjury that the foregoing ordinance was posted on the 18th day of May, 1983 in accordance with the provisions of RCW 35A.12.160 and City of Kirkland Ordinance No. 2600.


Deputy City Clerk

4219B/bk

Attachment

0-2745



ATTACHMENT
ORDINANCE NO. 2745