

AN ORDINANCE OF THE CITY OF KIRKLAND RELATING TO ARTERIAL STREETS FOR THE CITY OF KIRKLAND, ADOPTING THE REVISED SIX YEAR PROJECT PROGRAM FOR STREET IMPROVEMENT, THE SIX YEAR ARTERIAL IMPROVEMENT, AND THE SIX YEAR URBAN ARTERIAL PROGRAM, AND AMENDING CHAPTER 19.8, ARTERIAL STREETS, OF THE KIRKLAND MUNICIPAL CODE, SECTIONS 19.08.010 THROUGH 19.08.060, INCLUSIVE.

BE IT ORDAINED by the City Council of the City of Kirkland as follows:

Section 1. Section 19.08.010 of the Kirkland Municipal Code be and it is hereby amended to read as follows:

"19.08.010 Major Arterial Streets. The following streets of the City are hereby designated Major Arterial Streets:

<u>STREET</u>	<u>FROM</u>	<u>TO</u>
1. Central Way	Market Street	East City Limits
2. Lake St. & Lake Washington Blvd	Central Way	South City Limits
3. Market Street & Central Way	Lake Street	North City Limits

Section 2. Section 19.08.020 of the Kirkland Municipal Code be and it hereby is amended to read as follows:

"19.08.020 Secondary Arterial Streets. The following streets of the City are hereby designated Secondary Arterial Streets:

<u>STREET</u>	<u>FROM</u>	<u>TO</u>
1. NE 68th St.	108th Ave. NE	I-405
2. 108th Ave. NE & 6th St., & 116th Ave. NE	South City Limits	<u>NE 132nd St.</u>

Section 3. Section 19.08.030 of the City of Kirkland Municipal Code be and it hereby is amended to read as follows:

"19.08.030 Collector Arterial Streets. The following streets of the City are hereby designated Collector Arterial Streets:

<u>STREET</u>	<u>FROM</u>	<u>TO</u>
1. 3rd St.	Kirkland Ave.	19th Ave.
2. 7th Ave & NE 87th St.	Market St.	116th Ave. NE
3. 10th St. So.	9th Ave. So.	Kirkland
4. NE 45th St.	108th Ave. NE	112th Ave. NE
5. NE 52nd St.	Lake Wash. Blvd.	108th Ave. NE
6. NE 60th St.	116th Ave. NE	124th Ave. NE

	<u>STREET</u>	<u>FROM</u>	<u>TO</u>
7.	NE 60th St.	108th Ave. NE	114th Ave. NE
8.	NE 68th St.	State St.	108th Ave. NE
9.	NE 70th St.	I-405	124th Ave. NE
10.	NE 106th St.	Market St.	108th Ave. NE
11.	NE 108th St.	108th Ave NE	NE 112th St.
12.	NE 112th St.	100th Ave. NE	120th Ave. NE
13.	NE 116th St.	98th Ave. NE	I-405
14.	7th Ave. So.	Lake St. So.	5th St. So.
15.	9th Ave. So.	6th St. So.	10th St. So.
16.	18th Ave. & NE 100th St.	Market St.	116th Ave. NE
17.	100th Ave. NE	NE 116th St.	NE 112th St.
18.	112th Ave. NE	NE 45th St.	NE 53rd St.
19.	114th Ave. NE	NE 97th St.	Central Way
20.	116th Ave. NE	NE 40th St.	NE 80th St.
21.	116th Ave. NE	NE 87th St.	NE 140th St.
22.	120th Ave. NE	NE 112th St.	NE 116th St.
23.	122nd Ave. NE	NE 60th St.	NE 70th St.
24.	Kirkland Way	Kirkland Ave.	Central Way
25.	Lakeview Dr.	Lake Wash. Blvd.	State Street
26.	State Street	Kirkland Ave.	NE 68th St.
27.	Waverly Way	Market St.	6th St. W.
28.	NE 124th St.	116th Ave. NE	East City Limits
29.	Kingsgate Way	NE 116th St.	NE 132nd St.
30.	NE 132nd St.	116th Ave. NE	East City Limits
31.	Kirkland Ave.	Lake	Kirkland Way

Section 4. Section 19.08.040 of the Kirkland Municipal Code
be and it hereby is amended to read as follows:

"19.08.040 Neighborhood Collector Streets. The following streets
of the City are hereby designated Neighborhood Collector Streets:

	<u>STREET</u>	<u>FROM</u>	<u>TO</u>
	1. 1st St.	Central Way	19th Ave.
Delete	2. 5th St. So.	7th Ave So.	Kirkland Way
	3. 6th St. W.	Market St.	Waverly Way
	4. 8th St. So.	9th Ave. So.	Kirkland Way
	5. NE 53rd St.	108th Ave. NE	114th Ave. NE
	6. 2nd Ave. So.	Lake St. So.	5th St. So.
	7. 5th Ave. So.	Lake St. So.	5th St. So.
	8. 7th Ave. So.	Lake St. So.	5th St. So.
	9. Kirkland Ave.	Kirkland Way	BNRR r/w
	10. 15th Ave.	3rd St.	6th St.
	11. 18th Ave.	10th St. W.	Market Street
	12. Waverly Way	6th St. W.	Market Street
	13. NE 38th Pl.	Lake Wash. Blvd.	108th Ave. NE
	14. 120th Ave. NE	Kingsgate Way	NE 132nd St.
	15. 112th Ave. NE	NE 87th St.	NE 100th St.

Section 5. Section 19.08.050 of the Kirkland Municipal Code
be and it hereby is amended to read as follows:

"19.08.050 Six Year Arterial, Urban Arterial and Neighborhood Collector Street Improvement Programs Adopted Pursuant to RCW Chapter 35.77, the following six year street improvement plans are updated, revised and adopted as set forth in the exhibits attached to this ordinance, which by this reference are incorporated herein:

- Exhibit A - The Six Year Arterial Street Program
- Exhibit B - The Six Year Urban Arterial Street Program
- Exhibit C - The Six Year Neighborhood Collector Street Program

A copy of each of said street improvement programs, including Exhibits A, B & C, together with a copy of this ordinance, shall be filed with the Director of State Highways for the State of Washington as required by law.

"As provided in Ordinance No. 2093 adopting the circulation element of the comprehensive plan, the arterial street program herein adopted and approved is in conformance to and in furtherance of said circulation element.


Section 6. Section 19.08.060 of the Kirkland Municipal Code be and it hereby is amended to read as follows:

"19.08.060 Street Lighting and Traffic Control
All arterial streets shall be provided with adequate street lighting for safer traffic control. Traffic control lights shall be installed at intersections as determined by traffic studies."

Section 7. This ordinance shall be in force and take effect five days from and after its passage by the Council and publication as required by law.

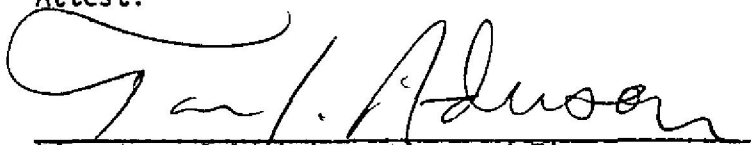
PASSED by the Kirkland City Council in regular meeting on the 21st day of July, 1975.

SIGNED in authentication thereof on the 21st day of July, 1975.



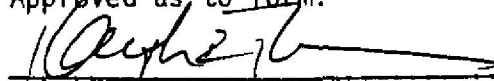
Mayor

Attest:



Director of Administration and Finance
(ex officio City Clerk)

Approved as to form:



City Attorney

REVISED SIX YEAR ARTERIAL STREET PROGRAM FOR THE CITY OF KIRKLAND, WASHINGTON

Public hearing on the following six year arterial street improvement program for the City of Kirkland was held before the City Council of the City of Kirkland on the 21st day of July, 1975.

	<u>Project Location</u>	<u>Type of Improvement</u>	<u>Estimated Cost</u>
1.	6th St. - Central Way to 18th Ave.	R/W Acquisition, Clearing, Grade, Drainage, Pave, Signal, Walk, Lighting, Widening to 36', Striping	\$499,500.00
2.	7th Avenue - Market St. to 8th Street	Curb & Walk, Drainage, Lighting, Rockery, and Striping	56,000.00
3.	18th Avenue - Market St. to 108th Ave. NE	Drainage, Grade, Pave, Curb, Walks, Lighting, and Striping	327,200.00
4.	NE 53rd St. - 114th Ave. NE to 108th Ave. NE	R/W Acquisition, Drainage, Pave, Walks, Lighting, Curb, Striping	390,000.00
5.	NE 60th St. - 108th Ave. NE to 114th Ave. NE	Grading, Pave, Walks, Drainage, Lighting, Curb & Striping	194,700.00
6.	NE 60th St. - 116th Ave. NE to 124th Ave. NE	Grading, Pave, Walks, Curb, Drain- age, Lighting, Striping	146,700.00
7.	NE 70th St. - I-405 to 124th Ave. NE	Drainage, Pave, Walks, Curb, Lighting & Striping	134,800.00
8.	NE 106th St. - Market St. to 108th St.	Grade, Drain, Pave, Curb, Walk, Lighting, Striping	330,500.00
9.	108th Ave. NE - NE 106th St. to NE 108th St.	Grade, Drain, Pave, Curb, Walk, Lighting, Striping	135,000.00
10.	NE 108th St. - 108th Ave NE to NE 112th St.	Grade, Drain, Pave, Curb, Walk, Lighting, Striping	414,000.00
11.	6th St. - Kirkland Way to Central Way (SR908)	Grading, R/W Acquisition, Drainage, Pave, Walk, Curb, Lighting, Signaling, Striping	158,000.00

Exhibit A

Page 2

	<u>Project Location</u>	<u>Type of Improvement</u>	<u>Estimated Cost</u>
12.	108th Ave. NE - 16th Ave. to NE 108th St.	Grading, R/W Acquisition, Drainage, Pave, Walk, Striping, Lighting, Retain. Wall, Curb	\$578,000.00
13.	108th Ave. NE - NE 112th St. to NE 116th St.	Drainage, Pave, Walk, Curb, Lighting, Grading, Striping	132,500.00
14.	108th Ave. NE - South City Limits to NE 52nd St.	Grading, Paving, Curb, Walk, Drainage, Lighting, Demolition, Striping	247,600.00
15.	NE 112th St. - 100th Ave. NE to 120th Ave. NE	Grading, Pave, Walk, Curb, RR X-ing, Lighting, Striping	478,500.00
16.	NE 116th St. - 98th Ave. NE to I-405	Grading, Pave, Walk, Curb, Drainage, RR Overpass, Lighting, Striping	487,000.00
17.	116th Ave. NE - South City Limits to NE 70th St.	Grading, Paving, Walk, Curb, Drainage Lighting, Striping Horse & Bicycle Path	459,000.00
18.	116th Ave. NE - NE 87th St. to NE 100th St.	Grading, Pave, Walk, Curb, Drainage Lighting, Rockery, Striping	401,600.00
19.	120th Ave. NE - NE 108th St. to NE 116th Street	R/W Acquisition, Grading, Pave, Walk, Drainage, Lighting, Striping	291,000.00
20.	Lakeview Drive - Lake Wash. Blvd. (SR 908) to State St.	Grading, Pave, Walk, Drainage, Lighting, Striping	505,600.00
<u>21.</u>	Market St - Central Way to NE 106th St.	Landscaping, Striping, <u>U/G</u> <u>Protection</u>	50,000.00
22.	Central Way - Market St. to 3rd St.	Landscaping, Lighting, Striping, U/G Utilities	10,000.00
<u>23.</u>	State Street - 2nd Ave. So. to Central Way	Demolition, R/W Acquisition, Grade Pave, Walk, Lighting, Drainage, Striping, <u>Signals</u>	120,000.00

	<u>Project Location</u>	<u>Type of Improvement</u>	<u>Estimated Cost</u>
24.	State St. - 2nd Ave So. to NE 68th St.	Overlay, Drainage, Lighting, Adjust Utilities, Striping	\$121,500.00
25.	Waverly Way - 6th St. W. to Market St.	Paving, Drainage, Walks, Lighting, Striping	227,000.00
26.	Kirkland Ave. - Lake St. to RR R/W	Overlay, Grade, Drainage, Pave, Walk, Lighting, Striping,	337,500.00
27.	Kirkland Way - Kirkland Ave. to SR 908	Grade, Drainage, Underpass, Pave, Walk, Lighting, R/W Acquisition, Striping	764,500.00
28.	122nd Ave. NE - NE 60th St. to NE 70th St.	Overlay, Walks, Lighting, Striping	65,100.00
29.	NE 52nd St - SP 908 to 108th Ave. NE	R/W Acquisition, RR X-ing, Grade, Drainage, Pave, Walks, Lighting, Striping	462,500.00
30.	9th Ave. So. - 6th St. So. to 10th Street So.	Grade, Drainage, Pave, Walks, Lighting, Striping	113,500.00
31.	NE 87th St. - 8th St. to 116th Ave. NE	Grade, RR X-ing, Pave, Walks, Retain Walls, Lighting, Striping	84,300.00
32.	108th Ave. NE - NE 52nd St. to NE 68th St.	Curb & Gutter, Overlay, Walks, Landscaping, Lighting, Striping	322,000.00
33.	Lake St., Lake St. So., & Lake Wash. Blvd. - South City Limits to Central Way	Overlay, Drainage, Curb & Gutter Walks, Lighting, Signals, Retain Wall, Striping, R/W Acquisition, Landscaping, Striping	564,000.00
34.	Central Way - 6th St. to 124th Ave. NE	Overlay, Markings, Signal, Walks Lighting	110,000.00
35.	<u>116th Ave. NE - NE</u> <u>108th St. to NE 132nd St.</u>	<u>Clear, Grade, Drain, Pave, Walk,</u> <u>Landscaping, Lighting, Sign &</u> <u>Striping</u>	<u>1,088,240.00</u>
36.	<u>NE 124th St. - 116th Ave.</u> <u>NE to East City Limit</u>	<u>Striping, Landscape, Lighting,</u> <u>Walk</u>	<u>79,000.00</u>

	<u>Project Location</u>	<u>Type of Improvement</u>	<u>Estimated Cost</u>
37.	<u>NE 132nd St. - 116th Ave.</u> <u>NE to East City Limits</u>	<u>Grade, Pave, Drain, Walk,</u> <u>Lighting, Striping</u>	<u>\$282,480.00</u>
38.	<u>Kingsgate Way & 124th Ave.</u> <u>NE From NE 116th to NE</u> <u>132nd</u>	<u>Overlay, Drain, Walk,</u> <u>Lighting, Striping,</u> <u>Landscaping</u>	<u>250,800.00</u>

EXHIBIT B TO ORDINANCE NO. 2297

REVISED SIX YEAR URBAN ARTERIAL PROGRAM FOR THE CITY OF KIRKLAND, WASHINGTON

Public hearing on the following Six-Year Revised Urban Arterial Program for the City of Kirkland was held before the City Council of the City of Kirkland on the 21st day of July, 1975.

	<u>Project Location</u>	<u>Type of Improvement</u>	<u>Estimated Cost</u>
<u>1.</u>	3rd St. & State St. NE 68th to Central Way	Overlay, Realignment, Pave, Walks, Drainage, Lighting, Retain Wall	<u>\$360,000.00</u>
<u>2.</u>	3rd St. - Central Way to 18th Ave.	Signing, Safety, <u>Striping</u>	10,000.00
<u>3.</u>	6th St. So. - NE 68th St. to Kirkland Way	Signing, Safety, <u>Striping</u>	10,000.00
<u>4.</u>	6th St. - Kirkland Way to SR 908	Signals, Drain, Pave, Walks, Lighting, <u>Striping</u>	150,000.00
5.	6th St. - SR 908 to 15th Ave.	Overlay, Widening, Drain, Pave, Walks, Lighting, Signaling	454,100.00
6.	7th Ave. - Market St. to 8th St.	Overlay, Curb & Cutter, Sidewalks, Pave, Lighting, Drainage, Rockery, Striping	61,600.00
7.	18th Ave. - Market St. to 108th Ave. NE	Drainage, Grade, Pave, Walks, Lighting, Striping	327,200.00
8.	NE 52nd St. - SR 908 to 108th Ave. NE	R/W Acquisition, Drain, Grade and Pave, Walks, Curb, Lighting, PP X-ing, Striping	462,500.00
9.	NE 60th St. - 116th Ave. NE to 124th Ave. NE	Drainage, Pave, Walk, Lighting, Curb, Striping	133,400.00
10.	NE 68th St. - 108th Ave. NE to I-405	Overlay, Walks, Lighting, Signals Striping	102,000.00
11.	NE 68th St. - State St. to 108th Ave. NE	Signing, Safety, Striping	10,000.00

	<u>Project Location</u>	<u>Type of Improvement</u>	<u>Estimated Cost</u>
12.	NE 70th St. - 124th Ave. NE to I-405	Drainage, Pave, Walk, Lighting Curb, Striping	\$135,000.00
13.	NE 87th St. - 8th St. to 116th Ave. NE	Grade, RR X-ing, Pave, Walks, Curb, Retain Walls, Lighting, Drainage, Striping	258,500.00
14.	NE 100th St. - 108th Ave. NE to 116th Ave. NE	RR Overpass, R/W Acquisition, Curb, Grade, Retain Wall, Pave, Walks, Lighting & Drainage	720,000.00
15.	NE 106th St. and NE 108th St. - Market St to 116th Ave. NE	R/W Acquisition, Grade, Drain, Pave, Walks, Curb, Lighting, Striping	893,000.00
16.	108th Ave. NE - South City Limits to NE 52nd St.	Drainage, Retain Wall, Grade, Pave, Walks, Lighting, & Striping	247,600.00
17.	108th Ave. NE - NE 52nd St. to NE 68th St.	Replace Curb, Overlay, Sidewalk, Drainage, Signal & Striping	202,000.00
18.	108th Ave. NE & 120th Ave. NE - 15th Ave. to NE 116th St. and I-405	R/W Acquisition, Grading, Retain Wall, RR X-ing, Pave Walks, Drainage, Lighting	1,683,000.00
19.	116th Ave. NE - NE 87th St. to 100th St.	Grade, Drain, Pave, Sidewalk, Lighting, Rockery, Striping	401,600.00
20.	116th Ave. NE, NE 80th St., 120th Ave. NE - NE 70th St. to SR 908	Signaling, Overlay, Drainage, Pave, Walk, Lighting, Curb, Bicycle Path, and Striping	185,000.00
21.	116th Ave. NE - South City Limits to NE 70th St.	Pave, Shoulder, Lighting, Drainage, Landscape, Curb, Horse & Bicycle Path, Striping	459,000.00
22.	NE 116th St. - 98th Ave. NE to I-405	Drainage, Grade, Pave, Walk, Overpass, Lighting, Striping	487,000.00
23.	Kirkland Way and Kirkland Ave. - 6th St. to Lake Street (SR 908)	Overlay, Grade, Drain, Pave, Walk Lighting, Signal, R/W Acquisition	293,000.00
24.	Lakeview Drive - Sr 908 to State St.	Overlay, Grade, Drain, Pave, Walk Lighting, Striping & Bicycle Path	505,600.00
25.	Market St. & Central Way - SR 908 to NE 106th St.	<u>Pavement Markings, Landscaping</u> <u>II/G Power Protection</u>	<u>50,000.00</u>

EXHIBIT B
PAGE 3

<u>Project Location</u>	<u>Type of Improvement</u>	<u>Estimated Cost</u>
26. Central Way & Lake Wash. Blvd. (Sr 908) - *I-520 To East City Limits	Signals, Landscaping, Channeling, Drainage, Sidewalks, Overlay, Light- ing, Striping, <u>R/W Acquisitions,</u> <u>Slide Control</u>	1,364,000.00
27. Kirkland Way - SR 908 to 6th St.	Grade, Drainage, Underpass, Pave, Walks, Lighting, <u>R/W Acquisition,</u> Striping	810,000.00
28. 122nd Ave. NE - NE 60th St. to NE 70th St.	Overlay, Walks, Lighting, Striping,	59,100.00
29. NE 60th St. - 108th Ave. NE to 114th Ave. NE	Grading, Pave, Walks, Drainage, Lighting, Curb, Striping	194,700.00
30. 15th Ave. - 3rd St. to 6th St.	Grade, Drain, Curb, Walks, Pave Lighting, Striping, Rockery	210,000.00
31. <u>114th Ave. NE - Central</u> <u>Way to NE 97th St.</u>	<u>Clear, Grade, Drain, Pave, Curb,</u> <u>Walk, Lighting, Stripe & Sign</u> <u>Signal</u>	<u>382,850.00</u>

EXHIBIT C TO ORDINANCE NO. 2297

REVISED SIX YEAR NEIGHBORHOOD COLLECTOR STREET PROGRAM FOR THE
CITY OF KIRKLAND, WASHINGTON

Public hearing on the following six-year Neighborhood Collector street improvement program for the City of Kirkland was held before the City Council of the City of Kirkland on the 21st day of July, 1975.

<u>Project Location</u>	<u>Type of Improvement</u>	<u>Estimated Cost</u>
1. 1st St. - Central Way to 19th Ave.	Overlay, Curb & Gutter, Sidewalks Drainage, Signing	\$142,300.00
2. 5th St. So. - 7th Ave. So. to Kirkland Way	RAI Acquisition, Grade, Drain, Surface & Base, Sidewalk & Curb, Lighting and Signing	300,000.00
3. 6th St. West - Market St. to Waverly Way	Overlay, Grade, Drain, Surface, Base, Sidewalk, Curb, Lighting, Signing, Striping	98,500.00
4. NE 53rd St. - 108th Ave. NE to 114th Ave. NE	Overlay, Surface & Base, Sidewalk & Curb, Lighting, Signing, Striping	178,000.00
5. 2nd Ave So. - Lake St So. to 5th St So.	Overlay, Grade & Drain, Surface, Base, Sidewalk, Curb, Lighting, Signing, Rockery	92,800.00
6. 7th Ave. So. - Lake St. So to 5th St. So.	Overlay, Grade & Drain, Surface & Base, Sidewalk & Curb, Lighting & Signing	102,000.00
7. 15th Ave. - 3rd St. to 6th St.	Grade & Drain, Surface & Base, Sidewalk, & Curb, Lighting & Signing	210,000.00
8. 18th Ave. W. - 10th St. W. to Market St.	Overlay, Grade & Drain, Surface & Base, Sidewalk & Curb, Lighting, Signing, Striping	150,100.00
9. Kirkland Ave. - Kirkland Way to BH RR R/W	Overlay, Grade & Drain, Surface, Base, Sidewalk & Curb, Lighting & Signing, Striping	337,500.00
10. Waverly Way - 6th St. W. to Market St.	Overlay, Sidewalk & Curb, Surface & Base, Lighting, Signalino, Landscaping, Striping	277,00.00

Exhibit C
Page 2

	<u>Project Location</u>	<u>Type of Improvement</u>	<u>Estimated Cost</u>
11.	<u>112th Ave. NE - NE 87th to NE 100th</u>	<u>Lighting, Walk, Curb, Grade, Drain, Striping</u>	<u>\$ 180,000.00</u>