

CITY OF KIRKLAND, WASHINGTON

ORDINANCE NO. 2112

AN ORDINANCE of the City of Kirkland, Washington, amending Ordinance No. 1124, passed by The City Council and approved by the Mayor on January 15, 1968, as supplemented and amended by Ordinance No. 1151, passed by the City Council and approved by the Mayor on June 17, 1968, specifying and adopting a system or plan for making additions to and betterments and extensions of the waterworks utility of the City, including the system of sewerage as a part thereof; declaring the estimated cost thereof; and authorizing the issuance of not to exceed \$2,000,000.00 par value of water and sewer revenue bonds of the City to provide funds to pay such cost.

WHEREAS, pursuant to the April 30, 1968, election, the City of Houghton, Washington, consolidated with the City of Kirkland, Washington, and new officers of such consolidated city were thereafter elected, qualified and seated, and reference hereinafter to the City of Kirkland, Washington shall mean the consolidated cities of Kirkland and Houghton; and

WHEREAS, the City of Kirkland heretofore by Ordinance No. 1124, passed by the City Council and approved by the Mayor on January 15, 1968, as supplemented and amended by Ordinance No. 1151, passed by the City Council and approved by the Mayor on June 17, 1968, specified and adopted a system or plan for making additions to and betterments and extensions of the waterworks utility of the City, including the system of sewerage as a part thereof, declared the estimated cost thereof and authorized the issuance of not to exceed \$2,000,000.00 of water and sewer revenue bonds of the City to provide funds to pay such cost, and the works "waterworks utility of the City" hereinafter referred to shall mean the combined municipal water system and system of sewerage of the City, including all additions thereto and betterments and extensions thereof at any time made, which systems were combined pursuant to RCW 35.67.320 by Ordinance No. 576 of the City, passed and approved July 18, 1949, and shall also include the separate waterworks system and separate system of sewerage maintained and operated by the former City of Houghton, Washington, if the same shall hereafter be combined with and made a part of the waterworks utility of the City; and

WHEREAS, the City has determined to modify the descriptions of the improvements to be included as a part of the system or plan for making additions to the betterments and extensions of the waterworks utility of the City and to authorize the creation of one or more utility local improvement districts in connection with the issuance and sale of the water and sewer revenue bonds authorized to be issued to finance the cost of making such improvements; NOW, THEREFORE,

THE CITY COUNCIL OF THE CITY OF KIRKLAND, WASHINGTON, DO  
ORDAIN, as follows:

Section 1. Section 1 of Ordinance No. 1124, passed by the City Council and approved by the Mayor on January 15, 1968, as supplemented and amended by Ordinance No. 1151, passed by the City Council and approved by the Mayor on June 17, 1968, is hereby amended to read as follows:

Section 1. The City of Kirkland hereby specifies and adopts a system or plan for making additions to and betterments and extensions of the waterworks utility of the City which shall consist of the acquisition, construction and installation of the following described pump stations, meters, waterlines and sewer mains on, along and under the following described streets, avenues, easements and right-of way:

A. Water Projects

<u>No.</u>	<u>On.</u>	<u>From</u>	<u>To</u>	<u>Size</u>	<u>Length</u>
1.	1st Street	Central Way	N.E. 106th	12"	7100'
2.	2nd Street W.	Waverly Way	7th Avenue W.	8"	600'
3.	3rd Street	Kirkland Way	Central Way	8"	700'
4.	4th Street S.	2nd Avenue S.	7th Avenue S.	8"	1350'
5.	6th Street	9th Avenue	20th Avenue	12"	4100'
6.	Area of Marina Park	Central Way	Kirkland Avenue	12"	800'
7.	Lake Street	Kirkland Avenue	S. City Limits	8"	3400'
8.	Lk. Wash. Blvd.	S. City Limits	N.E. 40th	8"	7800'
9.	Waverly Way	Market	6th Street W.	8"	3400'
10.	Kirkland Ave.	Lake Street	East	10"	1800'
11.	2nd Ave. S.	State Street	5th Street S.	8"	950'
12.	3rd Ave. S.	Lake Street	4th Street S.	8"	1250'
13.	4th Ave. S.	State Street	5th Street S.	8"	950'
14.	5th Ave. S.	Lake Street	State Street	8"	750'
15.	5th Ave. S.	State Street	5th Street S.	8"	900'
16.	8th Ave. W.	Market	5th Street W.	8"	1650'
17.	9th Avenue	6th Street	8th Street	8"	1000'
18.	9th Avenue S.	8th Street S.	10th Street S.	8"	650'
19.	10th Ave. S.	Lake Street	State Street	10"	1200'
20.	N.E. 45th	112th Ave. N.E.	N.E. Lake Wn. Blvd.	12"	3350'
21.	N.E. 55th	106th Ave. N.E.	108th Ave. N.E.	8"	450'
22.	N.E. 58th	106th Ave. N.E.	108th Ave. N.E.	8"	450'
23.	N.E. 60th	102nd Ave. N.E.	111th Ave. N.E.	14"	2950'
24.	N.E. 60th	116th Ave. N.E.	Seattle Main	20"	7700'
25.	N.E. 60th	Lk. Wn. Blvd.	102nd Ave. N.E.	12"	500'
26.	N.E. 106th	100th Ave. N.E.	105th Ave. N.E.	12"	2800'
27.	N.E. 106th Pl.	108th Ave. N.E.	N.E. 108th	12"	1450'
28.	N.E. 108th	N.E. 106th Pl.	East	12"	1200'
29.	N.E. 108th	100th Ave. N.E.	108th Ave. N.E.	8"	2700'
30.	N.E. 112th	100th Ave. N.E.	104th Ave. N.E.	18"	1300'
31.	N.E. 112th	106th Ave. N.E.	East	8"	1250'
32.	102nd Ave. N.E.	N.E. 60th	N.E. Lk. Wn. Blvd	14"	1500'
33.	104th Ave. N.E.	N.E. 108th	N.E. 113th	8"	1800'

<u>No.</u>	<u>On</u>	<u>From</u>	<u>To</u>	<u>Size</u>	<u>Length</u>
34.	108th Ave. N.E.	N.E. 45th	North	8"	150'
35.	108th Ave. N.E.	N.E. 104th	N.E. 116th	12"	3800'
36.	112th Ave. N.E.	N.E. 45th	North	12"	225'
37.	Lake View Dr.	N.E. 65th	State Street	8"	1500'

B. Sewer Projects - January 1966 Study

<u>No.</u>	<u>On</u>	<u>From</u>	<u>To</u>	<u>Size</u>	<u>Length</u>
1. (a)	112th Ave. N.E.	N.E. 92nd St.	N.E. 87th St.	8"	1200'
(b)	114th Ave. N.E.	N.E. 87th St.	N.E. 86th St.	8"	300'
(c)	116th Ave. N.E.	N.E. 95th St.	N.E. 90th St.	8"	1400'
(d)	State Hwy.	N.E. 97th Pl.	N.E. 90th St.	8"	2250'
	Right-of-Way				
(e)	N.E. 86th St.	116th Ave. N.E.	114th Ave. N.E.	8"	550'
(f)	N.E. 87th St.	116th Ave. N.E.	112th Ave. N.E.	8"	1150'
(g)	N.E. 88th St.	116th Ave. N.E.	112th Ave. N.E.	8"	1150'
(h)	N.E. 90th St.	State Hwy.	112th Ave. N.E.	8"	1350'
	Right-of-Way				
(i)	N.E. 91st St.	116th Ave. N.E.	West	8"	250'
(j)	N.E. 91st St.	112th Ave. N.E.	East	8"	850'
(k)	N.E. 92nd St.	State Hwy.	West	8"	500'
	Right-of-Way				
(l)	N.E. 92nd St.	116th Ave. N.E.	West	8"	250'
(m)	N.E. 92nd St.	112th Ave. N.E.	East	8"	850'
(n)	N.E. 94th St.	116th Ave. N.E.	West	8"	250'
(o)	N.E. 95th St.	State Hwy.	North-West	8"	850'
	Right-of-Way				
(p)	N.E. 97th St.	State Hwy.	North-West	8"	850'
	Right-of Way				
(q)	Manholeconnection and connection to METRO - \$2,500.				
2. (a)	Central Ave. N.E.	N.E. 94th St.	South-East	8"	700'
(b)	112th Ave. N.E.	N.E. 94th St. 94	North	8"	150'
(c)	114th Ave. N.E.	N.E. 95th St.	N.E. 94th St.	8"	800'
(d)	116th Ave. N.E.	N.E. 95th St.	North	8"	1500'
(e)	N.E. 94th St.	Central Ave. N.E.	114th Ave. N.E.	8"	950'
(f)	N.E. 94th St.	114th Ave. N.E.	East	8"	250'
(g)	N.E. 95th St.	116th Ave. N.E.	114th Ave. N.E.	8"	400'
(h)	Manhole Connection				
3. (a)	110th Ave. N.E.	N.E. 95th St.	North	8"	1200'
(b)	112th Ave. N.E.	N.E. 95th St.	North-East	8"	400'
(c)	112th Ave. N.E.	N.E. 97th	North	8"	600'
(d)	N.E. 95th St.	110th Ave. N.E.	112th Ave. N.E.	8"	550'
(e)	N.E. 95th St.	N.E. 97th St.	South-East	8"	600'
(f)	N.E. 96th St.	110th Ave. N.E.	East	8"	450'
(g)	N.E. 97th St.	110th Ave. N.E.	Observation Dr.	8"	1500'
(h)	N.E. 98th St.	110th Ave. N.E.	East	8"	400'
(i)	N.E. 99th St.	110th Ave. N.E.	East	8"	400'
(j)	Observation Dr.	N.E. 97th St.	South-West	8"	200'

C. Sewer Projects - December 1967 Study

<u>No.</u>	<u>On</u>	<u>From</u>	<u>To</u>	<u>Size</u>	<u>Length</u>
1. (a)	2nd Street	N.E. 104th St.	South	8"	550'

<u>No.</u>	<u>On</u>	<u>From</u>	<u>To</u>	<u>Size</u>	<u>Length</u>
(b)	3rd Street	N.E. 104th St.	South	8"	550'
(c)	N.E. 104th St.	3rd Street	100th Ave. N.E.	8"	550'
(d)	N.E. 106th St.	Market St.	100th Ave. N.E.	8"	880'
(e)	N.E. 106th St.	100th Ave. N.E.	East	8"	1250'
(f)	100th Ave. N.E.	N.E. 104th St.	N.E. 108th St.	8"	1320'
2. (a)	4th Street	N.E. 104th St.	South	8"	550'
	5th Street	N.E. 104th St.	18th Ave.	8"	1300'
(c)	N.E. 104th St.	4th St.	5th St.	8"	650'
(d)	N.E. 106th St.	108th Ave. N.E.	West	8"	1250'
(e)	N.E. 106th Pl.	108th Ave. N.E.	East	8"	850'
(f)	Alley	108th Ave. N.E.	N.E. 106th St.	8"	950'
(g)	Private Right-of-Way	N.E. 104th St.	N.E. 108th St.	8"	650'
(h)	18th Avenue	5th Street	East and West	8"	400'
(i)	108th Ave. N.E.	N.E. 108th St.	19th Ave.	8"	1900'
3. (a)	108th Ave. N.E.	19th Ave.	18th Ave.	8"	550'
(b)	18th Ave.	6th Street	R.R. Right-of-Way	8"	700'
(c)	17th Ave.	6th Street	R.R. Right-of-Way	8"	700'
(d)	16th Ave.	6th Street	R.R. Right-of-Way	8"	700'
(e)	15th Ave.	6th Street	R.R. Right-of-Way	8"	700'
(f)	14th Ave.	6th Street	East	8"	350'
(g)	14th Ave.	R.R. Right- of-Way	West	8"	350'
(h)	13th Ave.	6th Street	East	8"	150'
(i)	13th Ave.	R.R. Right- of-Way	West	8"	550'
(j)	6th Place	15th Ave.	18th Ave.	8"	700'
(k)	R.R. Right- of-Way	18th Ave.	12th Ave.	8"	1150'
(l)	12th Ave.	8th Street	Alley	8"	150'
(m)	8th Street	11th Ave.	12th Avenue	8"	300'
4. (a)	100th Ave. N.E.	N.E. 113th St.	N.E. 116th St.	8"	900'
(b)	101st Ave. N.E.	N.E. 108th St.	North	8"	600'
(c)	101st Pl. N.E.	N.E. 116th St.	South	8"	350'
(d)	N.E. 108th St.	104th Ave. N.E.	108th Ave. N.E.	8"	1300'
(e)	N.E. 109th St.	104th Ave. N.E.	East	8"	550'
(f)	N.E. 110th St.	100th Ave. N.E.	105th Ave. N.E.	8"	1800'
(g)	N.E. 112th St.	100th Ave. N.E.	East	8"	1150'
(h)	N.E. 116th St.	100th Ave. N.E.	East	8"	2550'
5. (a)	N.E. 116th St.	120th Ave. N.E.	West	8"	3500'
(b)	N.E. 118th St.	110th Ave. N.E.	West	8"	300'
(c)	N.E. 119th St.	110th Ave. N.E.	West	8"	200'
(d)	N.E. 120th St.	110th Ave. N.E.	West	8"	200'
(e)	N.E. 116th Pl.	110th Ave. N.E.	West	8"	200'
(f)	N.E. 117th Pl.	110th Ave. N.E.	West	8"	200'
(g)	N.E. 116th Street	Manhole Connection to METRO			
6. (a)	115th Pl. N.E.	N.E. 112th St.	North	8"	550'
(b)	N.E. 112th St.	116th Ave. N.E.	East	8"	500'
(c)	N.E. 112th St.	116th Ave. N.E.	West	8"	1200'

<u>No.</u>	<u>On</u>	<u>From</u>	<u>To</u>	<u>Size</u>	<u>Length</u>
71 (a)	N.E. 112th St.	120th Ave. N.E.	West	8"	700'
(b)	120th Ave. N.E.	N.E. 108th St.	N.E. 116th St.	8"	2600'
(c)	Private Right-of-Way	120th Ave. N.E.	R.R. Right-of-Way	8"	700'
(d)	Private Right-of-Way	N.E. 108th St.	R.R. Right-of-Way	8"	500'
8. (a)	116th Ave. N.E.	N.E. 109th St.	N.E. 112th St.	8"	1050'
(b)	112th Ave. N.E.	N.E. 108th St.	N.E. 112th St.	8"	1200'
(c)	N.E. 108th St.	116th Ave. N.E.	West	10"	1200'
(d)	Private Right-of-Way	116th Ave. N.E.	R.R. Right-of-Way	10"	750'
9. (a)	N.E. 116th St.	108th Ave. N.E.	East	8"	400'
10. (a)	N.E. 100th St.	I-405	West	8"	850'
(b)	N.E. 104th St.	116th Ave. N.E.	West	8"	500'
(c)	N.E. 104th St.	111th Ave. N.E.	East	8"	500'
(d)	N.E. 104th St.	111th Ave. N.E.	R.R. Right-of-Way	8"	400'
(e)	111th Ave. N.E.	N.E. 104th St.	South	8"	400'
(f)	116th Ave. N.E.	N.E. 104th St.	North	8"	1100'
(g)	120th Ave. N.E.	N.E. 108th St.	South	8"	600'
(h)	Private Right-of-Way	N.E. 108th St.	116th Ave. N.E.	8"	500'
(i)	Private Right-of-Way	N.E. 100th St.	120th Ave. N.E.	8"	2000'

D. Sewer Projects - 1970 Study

<u>No.</u>	<u>On</u>	<u>From</u>	<u>To</u>	<u>Size</u>	<u>Length</u>
1. (a)	120th Ave. N.E.	N.E. 61st St.	N.E. 67th St.	8"	1500'
(b)	123rd Ave. N.E.	N.E. 66th St.	N.E. 67th St.	8"	300'
(c)	124th Ave. N.E.	N.E. 61st St.	N.E. 64th St.	8"	1000'
(d)	N.E. 61st St.	120th Pl. N.E.	123rd Ave. N.E.	8"	800'
(e)	N.E. 62nd St.	120th Ave. N.E.	123rd Ave. N.E.	8"	850'
(f)	N.E. 64th St.	120th Ave. N.E.	123rd Ave. N.E.	8"	850'
(g)	N.E. 65th St.	120th Ave. N.E.	124th Ave. N.E.	8"	1180'
(h)	N.E. 66th St.	120th Ave. N.E.	123rd Ave. N.E.	8"	850'
(i)	N.E. 67th St.	122nd Ave. N.E.	123rd Ave. N.E.	8"	400'
(j)	116th Ave. N.E.	N.E. 60th St.	N.E. 70th St.	8"	2600'
(k)	N.E. 53rd St.	111th Ave. N.E.	114th Ave. N.E.	8"	1100'
(l)	N.E. 60th St.	111th Ave. N.E.	114th Ave. N.E.	8"	1100'
(m)	111th Ave. N.E.	N.E. 60th St.	N.E. 62nd St.	8"	550'
(n)	111th Pl. N.E.	N.E. 60th St.	North	8"	200'
(o)	112th Ave. N.E.	N.E. 60th St.	N.E. 62nd St.	8"	550'
(p)	112th Ave. N.E.	N.E. 45th St.	N.E. 60th St.	8"	2000'
(q)	114th Ave. N.E.	N.E. 53rd St.	N.E. 60th St.	8"	2000'
(r)	108th Ave. N.E.	N.E. 45th St.	North	8"	120'
(s)	N.E. 45th St.	108th Ave. N.E.	110th Ave. N.E.	8"	600'
(t)	N.E. 47th St.	108th Ave. N.E.	110th Ave. N.E.	8"	600'
(u)	N.E. 52nd St.	R/W	108th Ave. N.E.	8"	1400'
(v)	N.E. 53rd St.	R/W	108th Ave. N.E.	8"	1400'

<u>No.</u>	<u>On</u>	<u>From</u>	<u>To</u>	<u>Size</u>	<u>Length</u>
(w)	N.E. 55th St.	R/W	108th Ave. N.E.	8"	1600'
(x)	N.E. 58th St.	104th Ave. N.E.	108th Ave. N.E.	8"	1400'
(y)	N.E. 60th St.	R/W	108th Ave. N.E.	8"	1400'
(z)	N.E. 55th St.	N.E. 58th St.	N.E. 58th St.	8"	600'
	105th Ave. N.E.	N.E. 55th St.	N.E. 58th St.	8"	600'
	106th Ave. N.E.	N.E. 53rd St.	N.E. 60th St.	8"	2000'

Said improvements shall be completed with all necessary and proper facilities and appurtenances.

The City shall acquire all real and personal property, rights-of-way, franchises and easements necessary to carry out said plan.

The City Council may make such changes in the details of said plan, either prior to or in the actual course of construction, which may be found necessary and desirable as long as the same do not substantially affect or change the general parts of said plan as above set forth.

Section 2. There is hereby added to Ordinance No. 1124 a new section to be designated as Section 4 and to read as follows:

Section 4. The water and sewer revenue bonds herein authorized to be issued shall be payable from the gross revenues received from charges for water furnished and for sanitary sewage disposal service and from the receipt of assessments levied and assessed against properties specially benefited by the improvement included in one or more utility local improvement districts hereby authorized to be created pursuant to the provisions of Chapter 52, Laws of 1967, of the State of Washington (REC 35.43.042 et seq.).

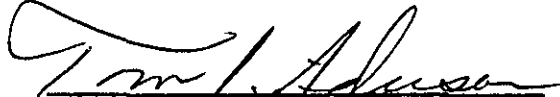
Section 3. The designation of Section 4 in Ordinance No. 1124 is hereby amended and changed to read as "Section 5."

Section 4. This ordinance shall become effective five days after its passage, approval and publication as provided by law.

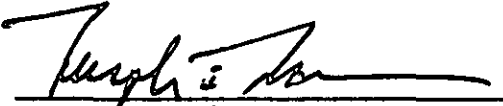
PASSED by the City Council of the City of Kirkland, Washington, at a regular meeting thereof and APPROVED by the Mayor this 6th day of July, 1970.

  
 Mayor

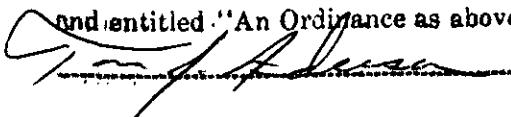
ATTEST:

  
 Director of Administration  
 and Finance (ex-officio City Clerk)

APPROVED AS TO FORM:

  
 City Attorney

I hereby certify that the foregoing is a true and correct copy of an Ordinance of the City of Kirkland and that the same was published or posted according to law, said Ordinance being No. 2112

and entitled "An Ordinance as above."  
  
 City Clerk