

ORDINANCE NO. 1086

AN ORDINANCE OF THE CITY OF KIRKLAND, WASHINGTON, AMENDING THE COMPREHENSIVE PLAN MAP OF THE CITY OF KIRKLAND, AS ADOPTED IN ORDINANCE NO. 930.

WHEREAS, The Kirkland Planning Commission, after public hearing, held April 20, 1967, has recommended to the Kirkland City Council that the Comprehensive Plan Map for the City of Kirkland be amended as hereinafter set forth, and,

WHEREAS, the City Council of the City of Kirkland did hold on the 15<sup>th</sup> day of MAY, 1967, a public hearing to consider said recommendation, identified as City of Kirkland File No. CPA-4/67-19, and following said hearing did concur in the recommendation of the Kirkland Planning Commission.

NOW, THEREFORE, Be it ordained by the City Council of the City of Kirkland, as follows:

Section 1. The Comprehensive Plan Map of the City of Kirkland as adopted as part of the Comprehensive Plan for the City of Kirkland by Ordinance No. 930 is hereby amended as to the area of the City of Kirkland circled on the map attached to this Ordinance, which map by this reference, is made a part hereof. The area so circled appears on the original of the Comprehensive Plan Map as recommended for neighborhood business use and said recommendation is hereby changed to multiple housing use as shown on the attached map.

Section 2. The City Manager is hereby directed to cause this Ordinance, and the map attached hereto, to be certified and filed with the City Clerk and with the King County Auditor in the manner required by law.

Section 3. This Ordinance shall take effect five (5) days from and after its passage by the Council and publication as required.

PASSED by the City Council at regular meeting on the

ORDINANCE NO. 1086

AN ORDINANCE OF THE CITY OF KIRKLAND, WASHINGTON, AMENDING THE COMPREHENSIVE PLAN MAP OF THE CITY OF KIRKLAND, AS ADOPTED IN ORDINANCE NO. 930.

WHEREAS, The Kirkland Planning Commission, after public hearing, held April 20, 1967, has recommended to the Kirkland City Council that the Comprehensive Plan Map for the City of Kirkland be amended as hereinafter set forth, and,

WHEREAS, the City Council of the City of Kirkland did hold on the 15<sup>th</sup> day of MAY, 1967, a public hearing to consider said recommendation, identified as City of Kirkland File No. CPA-4/67-19, and following said hearing did concur in the recommendation of the Kirkland Planning Commission.

NOW, THEREFORE, Be it ordained by the City Council of the City of Kirkland, as follows:

Section 1. The Comprehensive Plan Map of the City of Kirkland as adopted as part of the Comprehensive Plan for the City of Kirkland by Ordinance No. 930 is hereby amended as to the area of the City of Kirkland circled on the map attached to this Ordinance, which map by this reference, is made a part hereof. The area so circled appears on the original of the Comprehensive Plan Map as recommended for neighborhood business use and said recommendation is hereby changed to multiple housing use as shown on the attached map.

Section 2. The City Manager is hereby directed to cause this Ordinance, and the map attached hereto, to be certified and filed with the City Clerk and with the King County Auditor in the manner required by law.

Section 3. This Ordinance shall take effect five (5) days from and after its passage by the Council and publication as required.

PASSED by the City Council at regular meeting on the


15<sup>th</sup> day of MAY, 1967.

SIGNED in authentication thereof on the 15<sup>th</sup> day of MAY, 1967.

James S. Vary  
Mayor

Attest:

Alfred W. Lucas  
Director of Administration and Finance  
(ex officio City Clerk)



Approved as to form:

George E. Anderson  
City Attorney

I hereby certify that the foregoing is a true and correct copy of an Ordinance of the City of Kirkland and that the same was published or posted according to law, said Ordinance being No. 1086 and entitled "An Ordinance as above."  
George E. Anderson City Clerk

JUN-14-67 00445 6189587

LST - RF

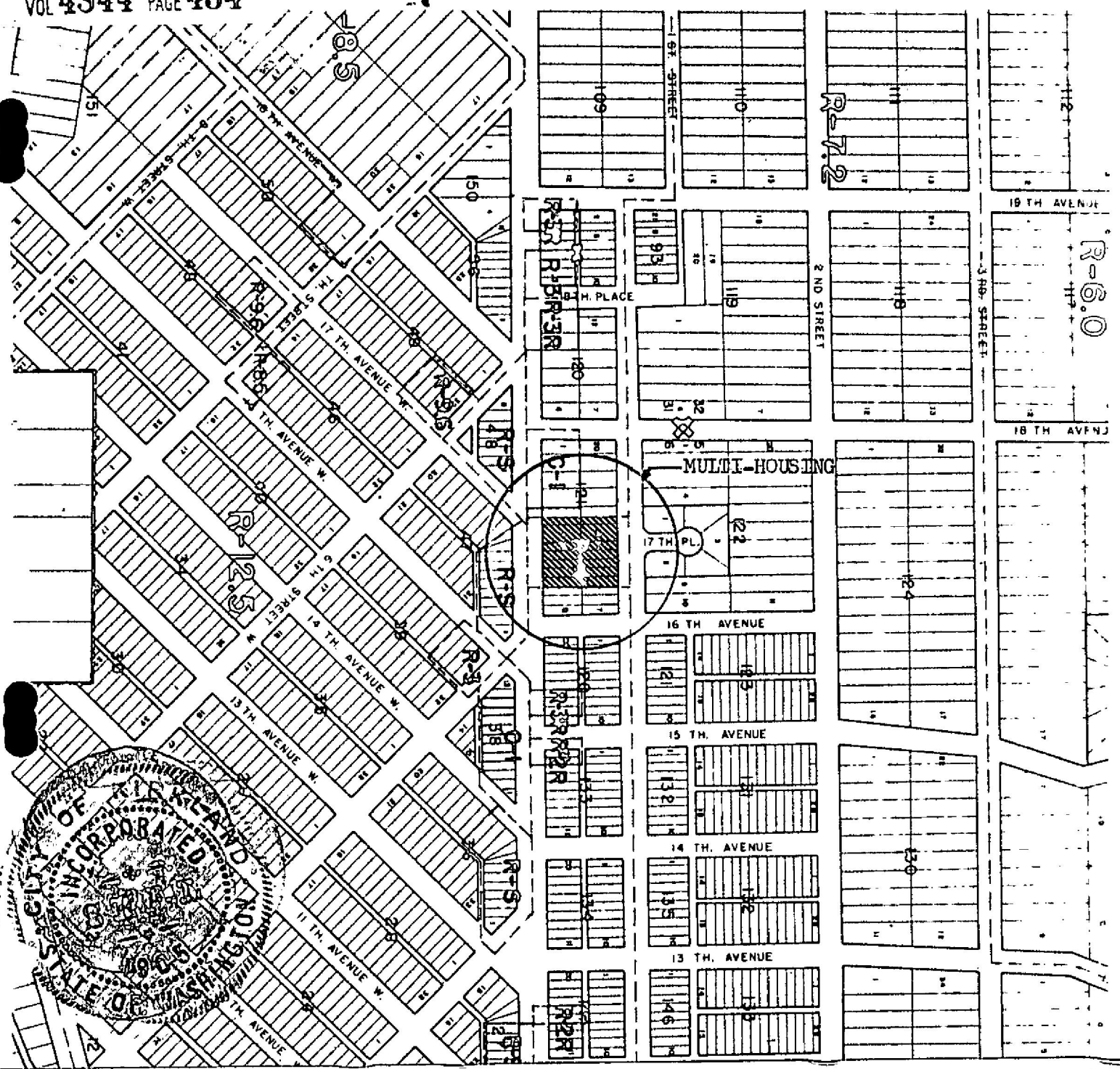
4.00

DEPUTY  
ROBERT A. MORRIS AUDITOR  
KING COUNTY WASH.

1967 JUN 14 PM 2 08

RECORDED 4944 eads  
VOL 1967  
PAGE 1967 REQUEST OF

FILED for Record at Request of  
Name CITY OF KIRKLAND - Attn: Planning Dept.  
Address Main St. & Central Way  
KIRKLAND, WASH 98033



MAP OF AN AMENDMENT TO THE COMPREHENSIVE PLAN MAP OF THE CITY OF KIRKLAND RECOMMENDED FOR ADOPTION THE 20<sup>th</sup> DAY OF APRIL, 1967, BY THE KIRKLAND PLANNING COMMISSION.

Edward R. [Signature]  
SECRETARY PRO-TEM

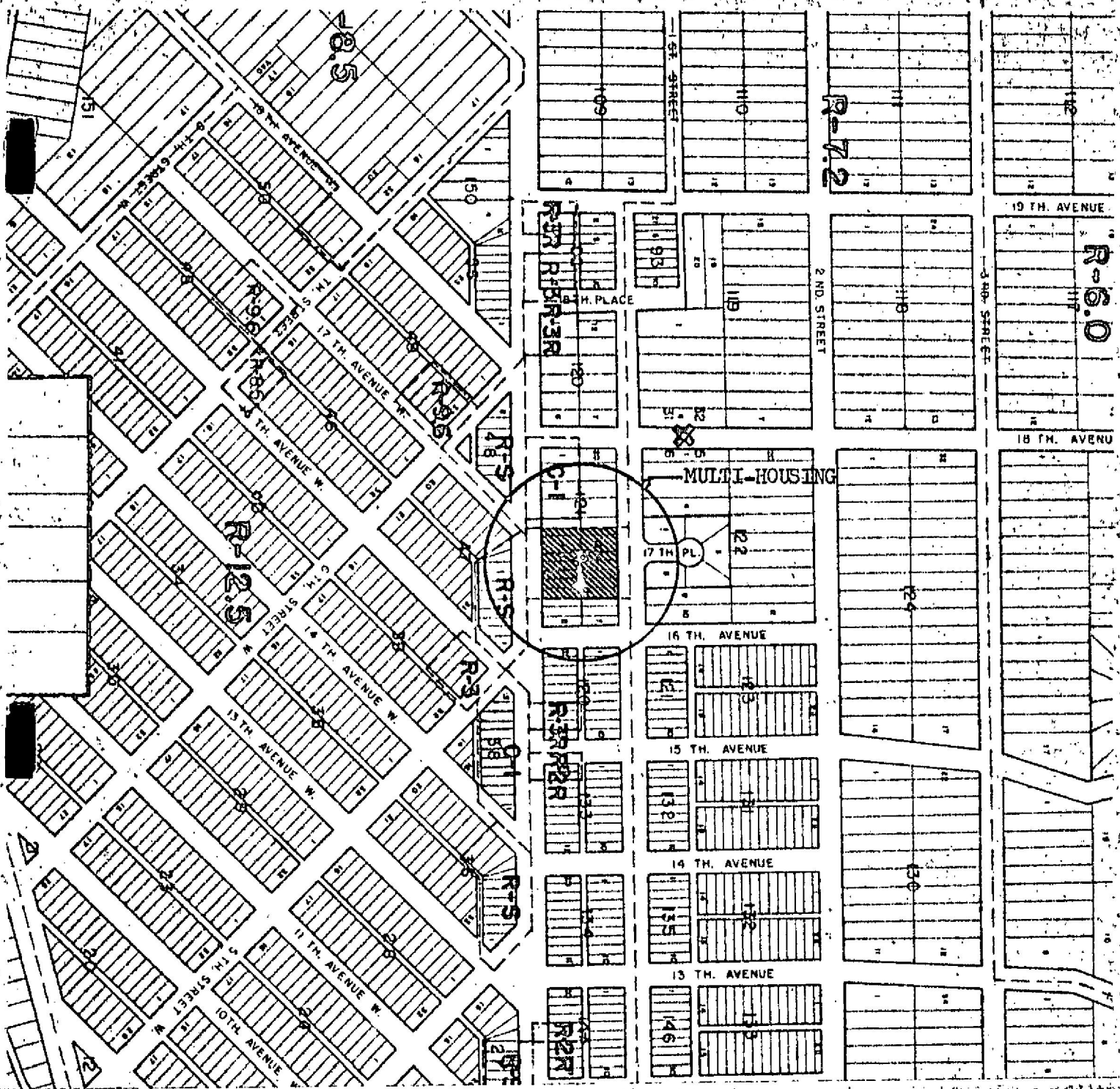
Richard Lundvall  
CHAIRMAN

PASSED AND APPROVED AS ORDINANCE NO. 1086 OF THE CITY OF KIRKLAND, ENTITLED, "AN ORDINANCE OF THE CITY OF KIRKLAND AMENDING THE COMPREHENSIVE PLAN MAP OF THE CITY OF KIRKLAND AS ADOPTED IN ORDINANCE NO. 930", ADOPTED THE 15<sup>th</sup> DAY OF MAY, 1967.

ATTEST: [Signature]

James G. [Signature]  
MAYOR

Filed for Record June 14 1967 2:09 PM  
Request of City of Kirkland  
ROBERT A. MORRIS, County Auditor



MAP OF AN AMENDMENT TO THE COMPREHENSIVE PLAN MAP OF THE CITY OF KIRKLAND RECOMMENDED FOR ADOPTION THE 20<sup>th</sup> DAY OF APRIL, 1967, BY THE KIRKLAND PLANNING COMMISSION.

Edward F. [Signature]  
SECRETARY PRO-TEM

Carl A. Lundvall  
CHAIRMAN

PASSED AND APPROVED AS ORDINANCE NO. 1086 OF THE CITY OF KIRKLAND, ENTITLED, "AN ORDINANCE OF THE CITY OF KIRKLAND AMENDING THE COMPREHENSIVE PLAN MAP OF THE CITY OF KIRKLAND AS ADOPTED IN ORDINANCE NO. 930", ADOPTED THE 15<sup>th</sup> DAY OF MAY, 1967.

ATTEST:

[Signature]

James G. [Signature]  
MAYOR



15th day of May, 1967.

SIGNED in authentication thereof on the 15th day of May, 1967.

James S. Vane  
Mayor

Attest:

Alta Lucas  
Director of Administration and Finance  
(ex officio City Clerk)

Approved as to form:

Taylor E. Turner  
City Attorney