

RESOLUTION R-4954

A RESOLUTION OF THE CITY COUNCIL OF THE CITY OF KIRKLAND APPROVING AND ADOPTING THE ANNUAL UPDATE FOR THE SIX-YEAR TRANSPORTATION AND STREET CONSTRUCTION AND IMPROVEMENT PROGRAM IN ACCORDANCE WITH SECTION 19.08.051, KIRKLAND MUNICIPAL CODE.

WHEREAS, the City is required annually to review and modify or amend as deemed appropriate the Six-Year Transportation and Street Construction and Improvement Program; and

WHEREAS, the Public Works Director has submitted his report and recommendation for review by the City Council as required by state law; and

WHEREAS, public hearing has been held before the City Council on January 2, 2013; and

WHEREAS, the City Council has considered the recommendation and comment received during the public hearing;

NOW, THEREFORE, be it resolved by the City Council of the City of Kirkland as follows:

Section 1. The perpetual Six-Year Transportation and Street Construction and Improvement Program for the City of Kirkland is hereby adopted, modified, and amended, all as set forth in Exhibit A and Exhibit B, which are incorporated herein by reference. Pursuant to Section 19.08.051 (as amended) of the Kirkland Municipal Code, said Exhibit A and Exhibit B constitutes the Transportation Improvement Program in the form required by RCW Chapter 47.26 and is in conformance to and in furtherance of the circulation element of the Comprehensive Land Use Policies Plan adopted by Kirkland Ordinance 2346.


Section 2. A copy of this resolution, including Exhibit A and Exhibit B, shall be filed with the Secretary of Transportation for the State of Washington as required by law.

Passed by majority vote of the Kirkland City Council in open meeting this 15th day of January, 2013

Signed in authentication thereof this 15th day of January, 2013.

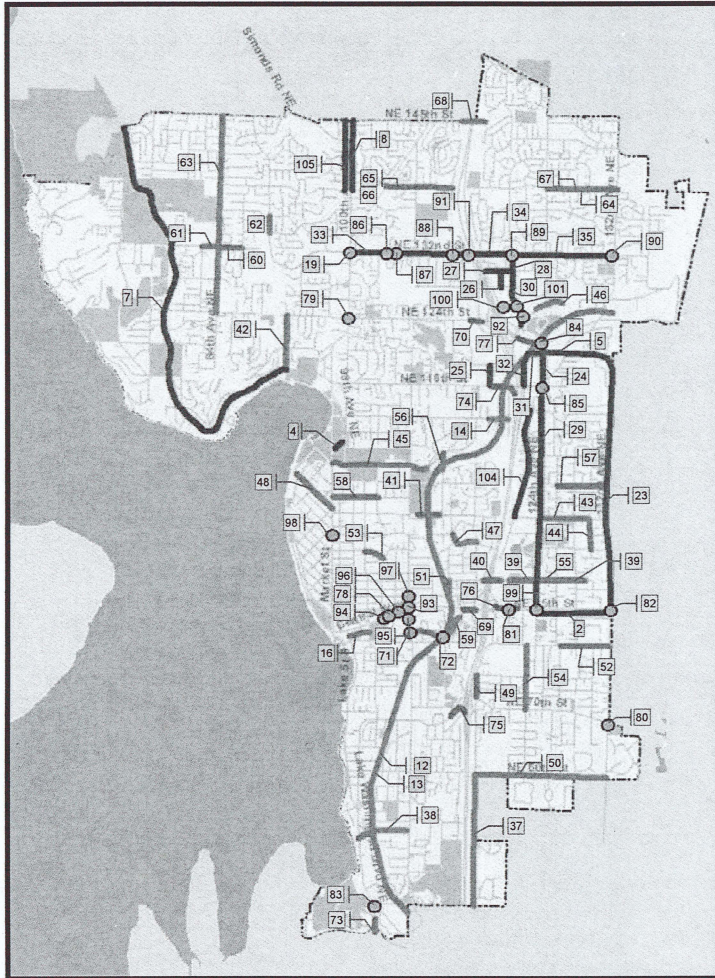
  
MAYOR

Attest:

  
City Clerk



# Transportation Improvement Program (2013-2018)



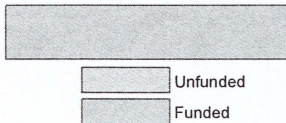
1. Annual Street Preservation Project (ST6)
2. Annual Street Preservation - One Time (ST6-002)
3. Street Maintenance and Pedestrian Safety (ST6-003)
4. 98th Ave NE Bridge Project (ST55)
5. NE 120th St Roadway Extension East (ST57-001)
6. Annual Striping Program (ST80)
7. Juanita Drive Corridor Study (ST82)
8. 100th Ave NE Corridor Study (ST83)
9. Annual Concurrence Street Improvements (ST8888)
10. Regional Interagency Coordination (ST9999)
11. Crosswalk Upgrade Program (NM12)
12. Cross Kirkland Corridor Trail (Interim) (NM24)
13. Cross Kirkland Corridor Master Plan (NM24-101)
14. NE 112th St Sidewalk North (NM53)
15. Annual Sidewalk Maintenance Program (NM57)
16. Park Lane Ped Corridor (NM64-001)
17. JFK Nonmotorized Program (NM73)
18. Annual Non-Motorized Program (NM8888)
19. 100th Ave NE/NE 132nd St Intersection (TR83)
20. Kirkland ITS Implementation Phase IIC (TR111-003)
21. Citywide Safety and Traffic Flow Imprvrmnts (TR113)
22. Annual Concurrence Traffic Imprvrmnts (TR8888)
23. 132nd Ave NE Roadway Improvements (ST56)
24. 124th Ave NE Roadway Improvement North (ST59)
25. 118th Ave NE Roadway Extension (ST60)
26. 119th Ave NE Roadway Extension (ST61)
27. NE 130th St Roadway Extension (ST62)
28. 120th Ave NE Roadway Improvements (ST63)
29. 124th Ave NE Roadway Widening South (ST64)
30. 120th Ave NE/Totem Lake Plaza Roadway (ST70)
31. NE 120th St Roadway Extension West (ST72)
32. 120th Ave NE Roadway Extension (ST73)
33. NE 132nd St Roadway Phase I West (ST77)
34. NE 132nd St Roadway Ph II Mid (ST78)
35. NE 132nd St Roadway Ph III East (ST79)
36. Totem Lake Area Development Opportunity (ST81)
37. 116th Ave NE South Nonmotorized (NM1)
38. NE 52nd St Sidewalk (NM7)
39. NE 90th St Sidewalk Phase II (NM26)
40. NE 90th St/405 Ped/Bike Overpass (NM30)
41. Crestwoods Park/ESRC Ped/Bike (NM31)
42. 93rd Ave NE Sidewalk (NM32)
43. NE 100th St Bike Lane (NM36)
44. 130th Ave NE Sidewalk (NM37)
45. Forbes Valley Pedestrian Facility (NM41)
46. NE 126th St Nonmotorized Facilities (NM43)
47. NE 95th St Sidewalk Highlands (NM45)
48. 18th Ave West Sidewalk (NM46)
49. 116th Ave NE Sidewalk - South Rose Hill (NM47)
50. NE 60th St Sidewalk (NM48)
51. 112th Ave NE Sidewalk (NM49)
52. NE 80th St Sidewalk (NM50)
53. 13th Ave Sidewalk (NM54)
54. 122nd Ave NE Sidewalk (NM55)
55. NE 90th St Sidewalk Phase I (NM56)
56. 111th Nonmotorized Emergency Access (NM58)
57. NE 104th St Sidewalk (NM61)
58. 19th Ave Sidewalk (NM62)
59. Kirkland Way Sidewalk (NM63)
60. NE 132nd St Sidewalk (NM71)
61. NE 132nd St Sidewalk Finn Hill School (NM72)
62. 90th Ave NE Sidewalk (NM74)
63. 84th Ave NE Sidewalk (NM75)
64. NE 140th St Sidewalks Muir Elem Phase I (NM76)
65. NE 140th St Keller Elem Walk Route North (NM77)
66. NE 140th St Keller Elem South (NM78)
67. NE 140th St Sidewalks Muir Elem Ph 2 (NM79)
68. Juanita-Kingsgate Pedestrian Bridge (NM80)
69. NE 85th St Queue Bypass (TR56)
70. NE 124th St HOV Queue Bypass (TR57)
71. 6th St/Kirkland Way New Traffic Signal (TR85)
72. Kirkland Way/CKC Abutment Intersection (TR67)
73. Lake Washington Blvd HOV Queue Bypass (TR68)
74. NE 116th St Eastbound HOV Queue Bypass (TR72)
75. NE 70th St Eastbound HOV Queue Bypass (TR73)
76. NE 85th St Westbound HOV Queue Bypass (TR74)
77. NE 124th St Westbound HOV Queue Bypass (TR75)
78. Central Way/Park Place Traffic Signal (TR82)
79. 100th Ave NE/NE 124th St Intersection (TR84)
80. NE 70th St/132nd Ave NE Intersection (TR86)
81. NE 85th St/120th Ave NE Intersection (TR88)
82. NE 85th St/132nd Ave NE Intersection Ph II (TR89)
83. Lake Washington Blvd/NE 38th Pl Intersection (TR90)
84. NE 124th St/124th Ave NE Intersection (TR91)
85. NE 116th St/124th Ave NE NB Dual Left Turn (TR92)
86. NE 132nd St/Juanita H.S. Access Intersection (TR93)
87. NE 132nd St/108th Ave NE Intersection (TR94)
88. NE 132nd St/Fire Station Access Intersection (TR95)
89. NE 132nd St/124th Ave NE Intersection (TR96)
90. NE 132nd St/132nd Ave NE Intersection (TR97)
91. NE 132nd St/116th Way NE (I-405) Intersection (TR98)
92. 120th Ave/Totem Lake Way Intersection (TR99)
93. 6th St & Central Way Intersection (TR100-100)
94. Central Way/4th St Intersection (TR103)
95. 6th St/4th Ave Intersection (TR104)
96. Central Way/5th St Intersection (TR105)
97. 6th St/7th Ave Intersection (TR106)
98. Market Street/15th Ave Intersection (TR107)
99. NE 85th St/124th Ave NE Intersection (TR108)
100. Totem Lk Plaza/Totem Lk Blvd Intersection Imps (TR109)
101. Totem Lake Plaza/120th Ave NE Intersection (TR110)
102. Kirkland ITS Implementation Phase IIA (TR111-001)
103. Kirkland ITS Implementation Phase IIB (TR111-002)
104. Slater Ave NE Traffic Calming Phase 1 (TR114)
105. 100th Ave NE Roadway Improvements (ST83-101)



NOT TO SCALE

Produced by the City of Kirkland.  
(c) 2012, the City of Kirkland, all rights reserved. No warranties of any sort, including but not limited to accuracy, fitness or merchantability, accompany this product.

City Wide Projects  
36, 101, 102, 103



### Legend

- New Projects For 2013-2018
- Intersection Improvements
- HOV Improvements
- Roadway Improvements
- Non-Motorized Improvements
- Streets
- Lakes
- Parks
- City Limit Boundary



Washington State Department of Transportation

## Six Year Transportation Improvement Program

From **2013** to **2018**

Agency: Kirkland

Co. No.: 17 Co. Name: King Co.

City No.: 0625 MPO/RTPO: PSRC

Hearing Date: 1/2/2013 Adoption Date: 1/15/2013

Amend Date: \_\_\_\_\_ Resolution No.: R-4954

Functional Class	Priority Number	Project Identification A. PIN/Federal Aid No.      B. Bridge No. C. Project Title D. Street/Road Name or Number E. Beginning MP or Road - Ending MP or Road F. Describe Work to be Done	Improvement Type(s)	Status	Total Length	Utility Codes	Project Costs in Thousands of Dollars								Expenditure Schedule (Local Agency)				Federally Funded Projects Only		
							Project Phase	Phase Start	Fund Source Information						1st	2nd	3rd	4th Thru 6th	Envir. Type	R/W Required Date (MM/YY)	
									Federal Funding		State Fund Code	State Funds	Local Funds	Total Funds							
									Federal Fund Code	Federal Cost by Phase											
1	2	3	4	5	6	7	8	9	10	11	12	13	14	15	16	17	18	19	20	21	
00	1	Annual Street Preservation Project (ST6) City wide from: _____ to: _____ Annual improvements included are street overlays, slurry seal, crack seal and others.	12 07	S		P T	PE CN	1/1/2013 1/1/2013					2241 8259	2241 8259	373 1377	373 1377	373 1377	1118 4128	CE	No	
							<b>Totals</b>						10500	10500	1750	1750	1750	5246			
14	2	Annual Street Preservation One Time Project (ST6-002) NE 85 Street from: 124 Ave NE to: 132 Ave NE Overlay NE 85 Street from 124 Ave NE to 132 Ave NE.	07	S			PE CN	1/1/2014 1/1/2014	BR BR	235 865	OTHER	22		257 865		57 865			CE	No	
							<b>Totals</b>				1,100	22		1122		922					
00	3	Street Maintenance and Pedestrian Safety Project (ST6-003) City wide from: _____ to: _____ Voter approved levy funded annual project to meet City Council Goals for dependable infrastructure, balanced transportation, neighborhoods, public safety, and financial stability.	12	S			CN	1/1/2013					15319	15319	2345	2574	2600	7800	CE	No	
							<b>Totals</b>							15319	15319	2345	2574	2600	7800		
14	4	98th Avenue NE Bridge Project (ST55) 98th Avenue NE from: Forbes Creek to: _____ The seismic retrofit of an existing bridge.	09	S	.1		PE CN	1/1/2013 1/1/2014		529 871				529 871	390	139 871			CE	No	
							<b>Totals</b>				1,400			1400	390	1010					

## Six Year Transportation Improvement Program

From **2013** to **2018**

Agency: Kirkland  
 Co. No.: 17 Co. Name: King Co.  
 City No.: 0625 MPO/RTPO: PSRC

Hearing Date: 1/2/2013 Adoption Date: 1/15/2013  
 Amend Date:                      Resolution No.: R-4954

Functional Class	Priority Number	Project Identification A. PIN/Federal Aid No.      B. Bridge No. C. Project Title D. Street/Road Name or Number E. Beginning MP or Road - Ending MP or Road F. Describe Work to be Done	Improvement Type(s)	Status	Total Length	Utility Codes	Project Costs in Thousands of Dollars								Expenditure Schedule (Local Agency)				Federally Funded Projects Only		
							Project Phase	Phase Start	Fund Source Information						1st	2nd	3rd	4th Thru 6th	Envir. Type	R/W Required Date (MM/YY)	
									Federal Funding		State Fund Code	State Funds	Local Funds	Total Funds							
									Federal Fund Code	Federal Cost by Phase											
1	2	3	4	5	6	7	8	9	10	11	12	13	14	15	16	17	18	19	20	21	
16	5	NE 120th Street Roadway Extension (ST57-001) NE 120th Street from: Slater Avenue NE to: 124th Avenue NE Install roadway, new traffic signal at 124th Ave NE/NE 120th St, and signal modifications at Slater Ave NE/NE 120th St.	01	S	17		PE RW CN	1/1/2013 1/1/2013 1/1/2013	STP(U)	2500			500 300	1268 2425 364	1268 2925 3164	431				EA	Yes
							<b>Totals</b>			2,500		800	4057	7357	3595						
17	6	Annual Striping Program (ST80) City wide from: to: Annual program to maintain markings that identify lanes and guidance for auto, pedestrians, bicycles, transit and other forms of transportation.	06 12	S			CN	1/1/2013					2050	2050	300	350	350	1050	CE	No	
							<b>Totals</b>						2050	2050	300	350	350	1050			
16	7	Juanita Drive Corridor Study (ST82) Juanita Drive Corridor from: 93rd Ave NE to: NE 145th PI Study to guide future capital improvement construction phases for Juanita Drive.	06	S	3		PE	1/1/2013					280	280	200	80			CE	No	
							<b>Totals</b>						280	280	200	80					
14	8	100th Avenue NE Corridor Study (ST83) 100th Avenue from: NE 139th St to: NE 145th St Study to investigate options for existing lane transition.	05 32 06	S			PE	1/1/2013					50	50	50				CE	No	
							<b>Totals</b>						50	50	50						



Washington State Department of Transportation

## Six Year Transportation Improvement Program

From **2013** to **2018**

Agency: Kirkland

Co. No.: 17 Co. Name: King Co.

City No.: 0625 MPO/RTPO: PSRC

Hearing Date: 1/2/2013 Adoption Date: 1/15/2013

Amend Date: \_\_\_\_\_ Resolution No.: R-4954

Functional Class	Priority Number	Project Identification						Project Costs in Thousands of Dollars								Expenditure Schedule (Local Agency)				Federally Funded Projects Only				
		A. PIN/Federal Aid No.	B. Bridge No.		Improvement Type(s)	Status	Total Length	Utility Codes	Project Phase	Phase Start	Fund Source Information						1st	2nd	3rd	4th Thru 6th	Envir. Type	R/W Required Date (MM/YY)		
		C. Project Title		Federal Fund Code							Federal Cost by Phase	State Fund Code	State Funds	Local Funds	Total Funds									
		D. Street/Road Name or Number														E. Beginning MP or Road - Ending MP or Road							F. Describe Work to be Done	
1	2	3				4	5	6	7	8	9	10	11	12	13	14	15	16	17	18	19	20	21	
00	9	Annual Concurrency Street Improvements (ST8888) City wide from: _____ to: _____ Construction/reconstruction of City streets to meet concurrency.				06 12	S			CN	1/1/2015					2030	2030				482	1548	EA	No
										<b>Totals</b>						2030	2030			482	1548			
00	10	Regional Inter-Agency Coordination (ST9999) City wide from: _____ to: _____ Staffing requirements for the City's coordination and participation in regional projects, such as the I-405 Nickeel project, various Metro/Sound Transit projects and the Downtown Transit Center, etc.				06	S			CN	1/1/2013				492	492	82	82	82	246	CE	No		
										<b>Totals</b>					492	492	82	82	82	246				
00	11	Crosswalk Upgrade Program (NM12) City wide from: _____ to: _____ Crosswalk improvements at various locations throughout the City.				32	S			PE CN	1/1/2013 1/1/2013				45 165	45 165	15 55		15 55	15 55	EA	No		
										<b>Totals</b>					210	210	70		70	70				
00	12	Cross Kirkland Corridor Interim Trail (NM24) Cross Kirkland Corridor from: South City limits to: North City limits (approx) Construct a multiuse recreational trail along the former BNSF railroad right of way between Bellevue and near the north City limits at Totem Lake.				32	S	5.75		PE CN	1/1/2013 1/1/2013	1070		383 1617	203 327	586 3014	521 1637	321 918			EA	No		
										<b>Totals</b>			1,070		2000	530	3600	2158	1239					



Six Year Transportation Improvement Program

From 2013 to 2018

Agency: Kirkland  
 Co. No.: 17 Co. Name: King Co.  
 City No.: 0625 MPO/RTPO: PSRC

Hearing Date: 1/2/2013 Adoption Date: 1/15/2013  
 Amend Date: \_\_\_\_\_ Resolution No.: R-4954

Functional Class	Priority Number	Project Identification A. PIN/Federal Aid No. B. Bridge No. C. Project Title D. Street/Road Name or Number E. Beginning MP or Road - Ending MP or Road F. Describe Work to be Done	Improvement Type(s)	Status	Total Length	Utility Codes	Project Costs in Thousands of Dollars								Expenditure Schedule (Local Agency)				Federally Funded Projects Only		
							Project Phase	Phase Start	Fund Source Information						1st	2nd	3rd	4th Thru 6th	Envir. Type	R/W Required Date (MM/YY)	
									Federal Funding		State Fund Code	State Funds	Local Funds	Total Funds							
									Federal Fund Code	Federal Cost by Phase											
1	2	3	4	5	6	7	8	9	10	11	12	13	14	15	16	17	18	19	20	21	
00	13	Cross Kirkland Corridor Master Plan (NM24-101) Cross Kirkland Corridor from: South city limits to: North city limits A master plan to develop the CKC as a public asset for future transportation purposes.	32	S			PE	1/1/2013						500	500	500				CE	No
							<b>Totals</b>							500	500	500					
17	14	NE 112th Street Sidewalk North Side (NM53) NE 112th Street from: 117th Place NE to: Cross Kirkland Corridor Install sidewalk, curb and gutter.	32	S	.12		PE	1/1/2013				33	37	70	123				EA	No	
							CN	1/1/2013				167	187	354	301						
							<b>Totals</b>					200	224	424	424						
19	15	Annual Sidewalk Maintenance Program (NM57) City wide from: _____ to: _____ Preservation and maintenance of City sidewalks.	03 32	S			PE	1/1/2013					288	288	48	48	48	144	CE	No	
							CN	1/1/2013					912	912	152	152	152	456			
							<b>Totals</b>							1200	1200	200	200	200	600		
19	16	Park Lane Pedestrian Corridor Enhancements (NM64-001) Park Lane from: Lake Street to: 3rd Street Enhancement of pedestrian connection in association with the new Downtown Transit Center.	06	S	.16		PE	1/1/2013		185			376	561	350	327			EA	No	
							CN	1/1/2013		554			1124	1678		1562					
							<b>Totals</b>				739			1500	2239	350	1889				



Washington State Department of Transportation

## Six Year Transportation Improvement Program

From **2013** to **2018**

Agency: Kirkland

Co. No.: 17 Co. Name: King Co.

City No.: 0625 MPO/RTPO: PSRC

Hearing Date: 1/2/2013 Adoption Date: 1/15/2013

Amend Date: \_\_\_\_\_ Resolution No.: R-4954

Functional Class	Priority Number	Project Identification A. PIN/Federal Aid No. B. Bridge No. C. Project Title D. Street/Road Name or Number E. Beginning MP or Road - Ending MP or Road F. Describe Work to be Done	Improvement Type(s)	Status	Total Length	Utility Codes	Project Costs in Thousands of Dollars								Expenditure Schedule (Local Agency)				Federally Funded Projects Only		
							Project Phase	Phase Start	Fund Source Information						1st	2nd	3rd	4th Thru 6th	Envir. Type	R/W Required Date (MMYY)	
									Federal Funding		State Fund Code	State Funds	Local Funds	Total Funds							
									Federal Fund Code	Federal Cost by Phase											
1	2	3	4	5	6	7	8	9	10	11	12	13	14	15	16	17	18	19	20	21	
00	17	JFK Nonmotorized Program (NM73) City wide from: _____ to: _____ New neighborhoods based project for minor transportation related improvements throughout the City.	06	S			CN	1/1/2013					150	150	75	75			CE	No	
							Totals						150	150	75	75					
00	18	Annual Nonmotorized Program (NM8888) City wide from: _____ to: _____ Install new sidewalk, pathway and bicycle amenities for the enhancement of the City's nonmotorized system.	32	S			CN	1/1/2015					2900	2900			208	2692	EA	No	
							Totals						2900	2900			208	2692			
14	19	100th Ave NE/NE 132nd St Intersection Imps (TR83) 100th Ave NE from: NE 132nd St to: NE 132nd St Restripe northbound right turn to shared through lane; construct a northbound receiving lane on the north leg of the intersection.	05 06 12	S	.05		PE RW CN	1/1/2013 1/1/2013 1/1/2015					897 96 2208	897 96 2208	350	254 96	293	2208	EA	Yes	
							Totals						3201	3201	350	350	2501				
16	20	Kirkland ITS Phase IIC - Totem Lk (TR111-003) NE 132nd St from: 120th Ave to: 124th Ave NE Implement ITS upgrades; includes system engineering analysis, design, plans and specs for procurement and construction/installation of ITS devices.	06 12	S			PE CN	1/1/2013 1/1/2013	496 1705				644 66	1140 1771	439 137	572 1634	129		CE	No	
							Totals			2,201			710	2911	576	2206	129				



Six Year Transportation Improvement Program

From 2013 to 2018

Agency: Kirkland

Co. No.: 17 Co. Name: King Co.

City No.: 0625 MPO/RTPO: PSRC

Hearing Date: 1/2/2013 Adoption Date: 1/15/2013

Amend Date: \_\_\_\_\_ Resolution No.: R-4954

Functional Class	Priority Number	Project Identification A. PIN/Federal Aid No. B. Bridge No. C. Project Title D. Street/Road Name or Number E. Beginning MP or Road - Ending MP or Road F. Describe Work to be Done	Improvement Type(s)	Status	Total Length	Utility Codes	Project Costs in Thousands of Dollars								Expenditure Schedule (Local Agency)				Federally Funded Projects Only			
							Project Phase	Phase Start	Fund Source Information						1st	2nd	3rd	4th Thru 6th	Envir. Type	R/W Required Date (MM/YY)		
									Federal Funding		State Fund Code	State Funds	Local Funds	Total Funds								
									Federal Fund Code	Federal Cost by Phase												
1	2	3	4	5	6	7	8	9	10	11	12	13	14	15	16	17	18	19	20	21		
17	21	Kirkland Citywide Safety and Traffic Flow (TR-113) Various from: _____ to: _____ Improvements including signal timing optimization, signal interconnection enhancements and communication improvements.	12	S			PE CN	1/1/2013 1/1/2013	STP(S) STP(S)	69 231				2	71 231	157 145					CE	No
							Totals		300		2		302		302							
16	22	Annual Concurrency Traffic Improvements (TR8888) City wide from: _____ to: _____ Construction and reconstruction of City intersections to meet concurrency needs.	12	S			CN	1/1/2015					1399	1399			475	924	EA	No		
							Totals				1399		1399				475 924					
14	23	132nd Avenue NE Roadway Improvements (ST56) 132nd Avenue NE from: NE 85th Street to: Slater Ave NE/NE 120th St Widen existing roadway to accommodate bicycle lanes, turn lane where necessary, sidewalks, curb and gutter, conversion of overhead to underground utilities, illumination and enclosed storm drainage system.	04 12 32	P	2.4		PE RW CN	1/1/2018 1/1/2018 1/1/2018					4924 2198 18048	4924 2198 18048					EIS	Yes		
							Totals						25170		25170							
14	24	124th Ave NE Roadway Improvement North (ST59) 124th Avenue NE from: NE 116th St to: NE 124th St Widen existing roadway with improved crosswalks, sidewalks, and bike lanes.	04 06 32	P	.6	P	PE RW CN	1/1/2018 1/1/2018 1/1/2018					1723 2051 6226	1723 2051 6226					EA	Yes		
							Totals						10000		10000							





Washington State Department of Transportation

## Six Year Transportation Improvement Program

From **2013** to **2018**

Agency: Kirkland

Co. No.: 17 Co. Name: King Co.

City No.: 0625 MPO/RTPO: PSRC

Hearing Date: 1/2/2013 Adoption Date: 1/15/2013

Amend Date: \_\_\_\_\_ Resolution No.: R-4954

Functional Class	Priority Number	Project Identification A. PIN/Federal Aid No.      B. Bridge No. C. Project Title D. Street/Road Name or Number E. Beginning MP or Road - Ending MP or Road F. Describe Work to be Done	Improvement Type(s)	Status	Total Length	Utility Codes	Project Costs in Thousands of Dollars								Expenditure Schedule (Local Agency)				Federally Funded Projects Only		
							Project Phase	Phase Start	Fund Source Information						1st	2nd	3rd	4th Thru 6th	Envir. Type	R/W Required Date (MM/YY)	
									Federal Funding		State Fund Code	State Funds	Local Funds	Total Funds							
									Federal Fund Code	Federal Cost by Phase											
1	2	3	4	5	6	7	8	9	10	11	12	13	14	15	16	17	18	19	20	21	
17	25	118th Avenue NE Roadway Extension (ST60) 118th Avenue NE from: NE 116th St to: NE 118th St Extend roadway including a retaining wall and a new signal at NE 116th St.	01	P	.09		PE RW CN	1/1/2018 1/1/2018 1/1/2018						761 2890 2789	761 2890 2789					EA	Yes
							Totals								6440	6440					
17	26	119th Ave NE Roadway Extension (ST61) 119th Ave NE from: NE 128th St to: NE 130th St Extend roadway including pedestrian and bike facilities, curb and gutter.	01	P	.11		PE RW CN	1/1/2018 1/1/2018 1/1/2018					334 4083 1223	334 4083 1223					EA	Yes	
							Totals								5640	5640					
17	27	NE 130th Street Roadway Extension (ST62) NE 130th Street from: Totem Lake Blvd to: 120th Ave NE Extend new roadway including sidewalks, curb and gutter, and bike lanes.	01	P	.21		PE RW CN	1/1/2018 1/1/2018 1/1/2018					588 7250 2162	588 7250 2162					EA	Yes	
							Totals								10000	10000					
17	28	120th Ave NE Roadway Improvements (ST63) 120th Avenue NE from: NE 128th Street to: NE 132nd Street Widen existing roadway including sidewalks, curb and gutter, landscaped medians, signal reconstructions, and utility undergrounding.	04 12 32	P	.31		PE RW CN	1/1/2018 1/1/2018 1/1/2018					891 4830 3267	891 4830 3267					EA	Yes	
							Totals								8988	8988					

Agency: Kirkland  
 Co. No.: 17 Co. Name: King Co.  
 City No.: 0625 MPO/RTPO: PSRC

## Six Year Transportation Improvement Program

From **2013** to **2018**

Hearing Date: 1/2/2013 Adoption Date: 1/15/2013  
 Amend Date: \_\_\_\_\_ Resolution No.: R-4954

Functional Class	Priority Number	Project Identification A. PIN/Federal Aid No. B. Bridge No. C. Project Title D. Street/Road Name or Number E. Beginning MP or Road - Ending MP or Road F. Describe Work to be Done	Improvement Type(s)	Status	Total Length	Utility Codes	Project Costs in Thousands of Dollars								Expenditure Schedule (Local Agency)				Federally Funded Projects Only		
							Project Phase	Phase Start	Fund Source Information						1st	2nd	3rd	4th Thru 6th	Envir. Type	R/W Required Date (MM/YY)	
									Federal Funding		State Fund Code	State Funds	Local Funds	Total Funds							
									Federal Fund Code	Federal Cost by Phase											
1	2	3	4	5	6	7	8	9	10	11	12	13	14	15	16	17	18	19	20	21	
14	29	124th Ave NE Roadway Widening South Section (ST64) 124th Avenue NE from: NE 85th Street to: NE 116th Street Widen roadway with sidewalks, bike lanes, landscaping.	04	P	1.8	C P T	PE RW CN	1/1/2018 1/1/2018 1/1/2018						5798 3290 21261	5798 3290 21261					EA	Yes
							Totals						30349	30349							
17	30	120th Ave NE/Totem Lake Plaza Roadway Impr (ST70) 120th Avenue NE from: Totem Lake Blvd to: Totem Lake Mall Reconstruction of street alignment and pedestrian amenities to eliminate conflicts at numerous driveways. Additionally, traffic calming devices and measures will be implemented with a new signal at Totem Lake.	06 12	P	.33		CN	1/1/2018						3000	3000					EA	No
							Totals							3000	3000						
16	31	NE 120th Street Roadway Extension West Section (ST72) NE 120th Street from: 124th Ave NE to: 120th Pl NE Extend west of Cross Kirkland Corridor crossing; construct new alignment extending to the west, terminating at 120th Place NE; will include signal modifications, crossing gates, and planter strips.	01 06	P	.12		PE RW CN	1/1/2018 1/1/2018 1/1/2018						532 3387 1951	532 3387 1951					EA	Yes
							Totals							5870	5870						
16	32	120th Ave NE Roadway Extension (ST73) 120th Ave NE from: NE 116th St to: NE 120th St Install new roadway.	01	P	.25		PE RW CN	1/1/2018 1/1/2018 1/1/2018						2589 4311 9492	2589 4311 9492					EA	Yes
							Totals							16392	16392						



Washington State Department of Transportation

Agency: Kirkland  
 Co. No.: 17 Co. Name: King Co.  
 City No.: 0625 MPO/RTPO: PSRC

## Six Year Transportation Improvement Program

From **2013** to **2018**

Hearing Date: 1/2/2013 Adoption Date: 1/15/2013  
 Amend Date: \_\_\_\_\_ Resolution No.: R-4954

Functional Class	Priority Number	Project Identification A. PIN/Federal Aid No. B. Bridge No. C. Project Title D. Street/Road Name or Number E. Beginning MP or Road - Ending MP or Road F. Describe Work to be Done	Improvement Type(s)	Status	Total Length	Utility Codes	Project Costs in Thousands of Dollars								Expenditure Schedule (Local Agency)				Federally Funded Projects Only		
							Project Phase	Phase Start	Fund Source Information						1st	2nd	3rd	4th Thru 6th	Envir. Type	R/W Required Date (MM/YY)	
									Federal Funding		State Fund Code	State Funds	Local Funds	Total Funds							
									Federal Fund Code	Federal Cost by Phase											
1	2	3	4	5	6	7	8	9	10	11	12	13	14	15	16	17	18	19	20	21	
14	33	NE 132nd St Roadway Imps Phase I West (ST77) NE 132nd Street from: 100th Ave NE to: I-405 Landscape median islands, sidewalk repair and the overlay and restriping to provide bike lanes and improved pedestrian access.	06 32	P	.85		PE CN	1/1/2018 1/1/2018					289 1059	289 1059						EA	No
							Totals						1348	1348							
14	34	NE 132nd St Roadway Imps Ph II Mid Section (ST78) NE 132nd Street from: I-405 to: 124th Ave NE Addition of landscape median islands, concrete sidewalk repair and the overlay and restriping to provide bicycle lanes and improved pedestrian access.	06 07 32	P	.47		PE CN	1/1/2018 1/1/2018					68 248	68 248						EA	No
							Totals						316	316							
14	35	NE 132nd St Roadway Imps Ph III East Section (ST79) NE 132nd Street from: 124th Ave NE to: 132nd Ave NE Addition of landscape median islands, concrete sidewalk repair and overlay and restriping to provide bicycle lanes and improved pedestrian access.	06 07 32	P	.51		PE CN	1/1/2018 1/1/2018					240 879	240 879						EA	No
							Totals						1119	1119							
00	36	Totem Lake Area Development Opportunity Program (ST81) Totem Lake area from: _____ to: _____ New project in anticipation of development opportunities funded through grants that may require a City matching portion.		P			PE CN	1/1/2018 1/1/2018					106 394	106 394							No
							Totals						500	500							

## Six Year Transportation Improvement Program

From **2013** to **2018**

Agency: Kirkland

Co. No.: 17 Co. Name: King Co.

City No.: 0625 MPO/RTPO: PSRC

Hearing Date: 1/2/2013 Adoption Date: 1/15/2013

Amend Date: \_\_\_\_\_ Resolution No.: R-4954

Functional Class	Priority Number	Project Identification A. PIN/Federal Aid No. B. Bridge No. C. Project Title D. Street/Road Name or Number E. Beginning MP or Road - Ending MP or Road F. Describe Work to be Done	Improvement Type(s)	Status	Total Length	Utility Codes	Project Costs in Thousands of Dollars								Expenditure Schedule (Local Agency)				Federally Funded Projects Only		
							Project Phase	Phase Start	Fund Source Information						1st	2nd	3rd	4th Thru 6th	Envir. Type	R/W Required Date (MM/YY)	
									Federal Funding		State Fund Code	State Funds	Local Funds	Total Funds							
									Federal Fund Code	Federal Cost by Phase											
1	2	3	4	5	6	7	8	9	10	11	12	13	14	15	16	17	18	19	20	21	
17	37	116th Ave NE South Nonmotorized Facilities (NM1) 116th Ave NE from: NE 40th St to: NE 60th St Consists of widening to accommodate a paved bicycle lane in each direction.	32	P	1	C P T	PE CN	1/1/2018 1/1/2018						165 3213	165 3213					EA	No
							Totals							3378	3378						
17	38	NE 52nd Street Sidewalk (NM7) NE 52nd Street from: 108th Ave NE to: Lake WA Blvd Widening and minor realignment west of Cross Kirkland Corridor tracks; installation of retaining wall, sidewalks, curb and gutter along one side, and drainage improvements.	32	P	.25		PE RW CN	1/1/2018 1/1/2018 1/1/2018						250 35 784	250 35 784					EA	Yes
							Totals							1069	1069						
17	39	NE 90th Street Sidewalk Phase II (NM26) NE 90th Street from: 120th Ave NE to: 128th Ave NE Consists of installing curb and gutter, storm drainage, sidewalk and landscaping.	32	P	.5		PE CN	1/1/2018 1/1/2018						624 1960	624 1960					EA	No
							Totals							2584	2584						
00	40	NE 90th Street/I-405 Ped/Bike Overpass (NM30) NE 90th Street from: I-405 to: Construct a pedestrian/bicycle bridge across Interstate 405.	08 32	P	.10		PE RW CN	1/1/2018 1/1/2018 1/1/2018						719 763 2259	719 763 2259					EA	Yes
							Totals							3741	3741						

## Six Year Transportation Improvement Program

From **2013** to **2018**

Agency: Kirkland

Co. No.: 17 Co. Name: King Co.

City No.: 0625 MPO/RTPO: PSRC

Hearing Date: 1/2/2013 Adoption Date: 1/15/2013

Amend Date: \_\_\_\_\_ Resolution No.: R-4954

Functional Class	Priority Number	Project Identification A. PIN/Federal Aid No.      B. Bridge No. C. Project Title D. Street/Road Name or Number E. Beginning MP or Road - Ending MP or Road F. Describe Work to be Done	Improvement Type(s)	Status	Total Length	Utility Codes	Project Costs in Thousands of Dollars								Expenditure Schedule (Local Agency)				Federally Funded Projects Only		
							Project Phase	Phase Start	Fund Source Information						1st	2nd	3rd	4th Thru 6th	Envir. Type	R/W Required Date (MM/YY)	
									Federal Funding		State Fund Code	State Funds	Local Funds	Total Funds							
									Federal Fund Code	Federal Cost by Phase											
1	2	3	4	5	6	7	8	9	10	11	12	13	14	15	16	17	18	19	20	21	
00	41	Crestwoods Park/CKC Ped/Bike Facility (NM31) 18th Avenue NE from: Crestwoods Park to: 111th Ave NE Construct concrete pedestrian and bicycle path, stairs, and overpass between Crestwoods Park and the Highlands.	32	P	.25		PE RW CN	1/1/2018 1/1/2018 1/1/2018						402 840 1263	402 840 1263					EA	Yes
							Totals								2505		2505				
17	42	93rd Avenue NE Sidewalk (NM32) 93rd Avenue NE from: Juanita Drive to: NE 124th Street Install curb and gutter, sidewalk, and storm drainage.	32	P	.34	P C T	PE RW CN	1/1/2018 1/1/2018 1/1/2018						250 14 784	250 14 784					EA	Yes
							Totals								1048		1048				
17	43	NE 100th Street Bike Lane (NM36) NE 100th Street from: Slater Ave NE to: 132nd Ave NE Install bike lanes along the existing roadway.	32	P	.7		PE CN	1/1/2018 1/1/2018						397 1247	397 1247					EA	No
							Totals								1644		1644				
19	44	130th Ave NE Sidewalk (NM37) 130th Ave NE from: NE 95th Street to: NE 100th Street Install sidewalk, curb and gutter, and storm drainage improvements.	32	P	.2	C P T	PE RW CN	1/1/2018 1/1/2018 1/1/2018						200 5 629	200 5 629					EA	Yes
							Totals								834		834				

Six Year Transportation Improvement Program

From 2013 to 2018

Agency: Kirkland

Co. No.: 17 Co. Name: King Co.

City No.: 0625 MPO/RTPO: PSRC

Hearing Date: 1/2/2013 Adoption Date: 1/15/2013

Amend Date: Resolution No.: R-4954

Functional Class	Priority Number	Project Identification A. PIN/Federal Aid No. B. Bridge No. C. Project Title D. Street/Road Name or Number E. Beginning MP or Road - Ending MP or Road F. Describe Work to be Done	Improvement Type(s)	Status	Total Length	Utility Codes	Project Costs in Thousands of Dollars								Expenditure Schedule (Local Agency)				Federally Funded Projects Only		
							Project Phase	Phase Start	Fund Source Information						1st	2nd	3rd	4th Thru 6th	Envir. Type	R/W Required Date (MM/YY)	
									Federal Funding		State Fund Code	State Funds	Local Funds	Total Funds							
									Federal Fund Code	Federal Cost by Phase											
1	2	3	4	5	6	7	8	9	10	11	12	13	14	15	16	17	18	19	20	21	
00	45	Forbes Valley Pedestrian Facility (NM41) Forbes Valley from: Norkirk to: Highlands Construct sidewalk adjacent to Forbes Creek Drive.	32	P	3		PE CN	1/1/2018 1/1/2018						482 1515	482 1515					EA	No
							Totals							1997	1997						
17	46	NE 126th Street Nonmotorized Facilities (NM43) 126th Street from: 120th Place NE to: 128th Lane NE Install pathway with retaining walls.	32	P	.4		PE RW CN	1/1/2018 1/1/2018 1/1/2018						476 2304 1497	476 2304 1497					EA	Yes
							Totals							4277	4277						
17	47	NE 95th Street Sidewalk Highlands (NM45) NE 95th Street from: 112th Ave NE to: 116th Ave NE Install curb, gutter, sidewalk, and planter strips.	32	P	.24		PE CN	1/1/2018 1/1/2018						48 524	48 524					EA	No
							Totals							572	572						
19	48	18th Avenue West Sidewalk (NM46) 18th Avenue West from: Market Street to: Rose Point Lane Install curb, gutter, sidewalk, and planter strips.	05 12 32	P	.45		PE CN	1/1/2018 1/1/2018						544 1711	544 1711					EA	No
							Totals							2255	2255						



Washington State Department of Transportation

## Six Year Transportation Improvement Program

From **2013** to **2018**

Agency: Kirkland

Co. No.: 17 Co. Name: King Co.

City No.: 0625 MPO/RTPO: PSRC

Hearing Date: 1/2/2013 Adoption Date: 1/15/2013

Amend Date: \_\_\_\_\_ Resolution No.: R-4954

Functional Class	Priority Number	Project Identification A. PIN/Federal Aid No.      B. Bridge No. C. Project Title D. Street/Road Name or Number E. Beginning MP or Road - Ending MP or Road F. Describe Work to be Done	Improvement Type(s)	Status	Total Length	Utility Codes	Project Costs in Thousands of Dollars								Expenditure Schedule (Local Agency)				Federally Funded Projects Only		
							Project Phase	Phase Start	Fund Source Information						1st	2nd	3rd	4th Thru 6th	Envir. Type	R/W Required Date (MM/YY)	
									Federal Funding		State Fund Code	State Funds	Local Funds	Total Funds							
									Federal Fund Code	Federal Cost by Phase											
1	2	3	4	5	6	7	8	9	10	11	12	13	14	15	16	17	18	19	20	21	
17	49	116th Ave NE Sidewalk - South Rose Hill (NM47) 116th Ave NE from: NE 70th St to: NE 75th St Install curb, gutter, sidewalk, and planter strips.	32	P	.15		PE CN	1/1/2018 1/1/2018						102 320	102 320					EA	No
							<b>Totals</b>								422	422					
17	50	NE 60th Street Sidewalk (NM48) NE 60th Street from: 116th Ave NE to: 132nd Ave NE Install curb, gutter, sidewalk, and a bike lane.	32	P	1		PE CN	1/1/2018 1/1/2018						1202 3778	1202 3778					EA	No
							<b>Totals</b>								4980	4980					
17	51	112th Ave NE Sidewalk (NM49) 112th Avenue NE from: NE 87th St to: NE 90th St Install curb, gutter, and sidewalk to continue across the Cross Kirkland Corridor.	32	P	.13		PE CN	1/1/2018 1/1/2018						128 400	128 400					EA	No
							<b>Totals</b>								528	528					
17	52	NE 80th Street Sidewalk (NM50) NE 80th Street from: 126th Ave NE to: 130th Ave NE Install curb, gutter, sidewalk and associated storm drainage improvements.	06 32	P	.17		PE CN	1/1/2018 1/1/2018						208 652	208 652					EA	No
							<b>Totals</b>								860	860					

Six Year Transportation Improvement Program

From 2013 to 2018

Agency: Kirkland

Co. No.: 17 Co. Name: King Co.

City No.: 0625 MPO/RTPO: PSRC

Hearing Date: 1/2/2013 Adoption Date: 1/15/2013

Amend Date:  Resolution No.: R-4954

Functional Class	Priority Number	Project Identification A. PIN/Federal Aid No. B. Bridge No. C. Project Title D. Street/Road Name or Number E. Beginning MP or Road - Ending MP or Road F. Describe Work to be Done	Improvement Type(s)	Status	Total Length	Utility Codes	Project Costs in Thousands of Dollars								Expenditure Schedule (Local Agency)				Federally Funded Projects Only		
							Project Phase	Phase Start	Fund Source Information						1st	2nd	3rd	4th Thru 6th	Envir. Type	R/W Required Date (MM/YY)	
									Federal Funding		State Fund Code	State Funds	Local Funds	Total Funds							
									Federal Fund Code	Federal Cost by Phase											
1	2	3	4	5	6	7	8	9	10	11	12	13	14	15	16	17	18	19	20	21	
19	53	13th Avenue Sidewalk (NM54) 13th Avenue NE from: 3rd Street to: 4th Street Install concrete sidewalk, curb and gutter.	32	P	.15		PE CN	1/1/2018 1/1/2018						108 339	108 339					EA	No
							Totals								447	447					
17	54	122nd Avenue NE Sidewalk (NM55) 122nd Avenue NE from: NE 70th Street to: NE 75th Street Install sidewalk, curb and gutter, planter strip with street trees and bicycle facilities.	32	P	.22		PE CN	1/1/2018 1/1/2018						209 658	209 658					EA	No
							Totals								867	867					
19	55	NE 90th Street Sidewalk Phase I (NM56) NE 90th Street from: 124th Avenue NE to: 128th Avenue NE Install sidewalk, planter strip with trees, and curb and gutter.	32	P	.25		PE CN	1/1/2018 1/1/2018						281 884	281 884					EA	No
							Totals								1165	1165					
19	56	Nonmotorized/Emergency Access Connection (NM58) 111th Avenue from: Forbes Creek Drive to: Ne 106th Street Install paved nonmotorized facility with retractable bollards and/or emergency vehicle actuated gate(s) to prevent through traffic.	01 12 32	P	.15		PE CN	1/1/2018 1/1/2018						518 1482	518 1482					EA	No
							Totals								2000	2000					



## Six Year Transportation Improvement Program

From **2013** to **2018**

Agency: Kirkland

Co. No.: 17 Co. Name: King Co.

City No.: 0625 MPO/RTPO: PSRC

Hearing Date: 1/2/2013 Adoption Date: 1/15/2013

Amend Date: \_\_\_\_\_ Resolution No.: R-4954

Functional Class	Priority Number	Project Identification A. PIN/Federal Aid No.      B. Bridge No. C. Project Title D. Street/Road Name or Number E. Beginning MP or Road - Ending MP or Road F. Describe Work to be Done	Improvement Type(s)	Status	Total Length	Utility Codes	Project Costs in Thousands of Dollars								Expenditure Schedule (Local Agency)				Federally Funded Projects Only		
							Project Phase	Phase Start	Fund Source Information						1st	2nd	3rd	4th Thru 6th	Envir. Type	R/W Required Date (MM/YY)	
									Federal Funding		State Fund Code	State Funds	Local Funds	Total Funds							
									Federal Fund Code	Federal Cost by Phase											
1	2	3	4	5	6	7	8	9	10	11	12	13	14	15	16	17	18	19	20	21	
19	57	NE 104th Street Sidewalk (NM61) NE 104th Street from: 126th Ave NE to: 132nd Ave NE Install concrete curb, gutter and sidewalk with planter strip.	06 32	P	.37		PE CN	1/1/2018 1/1/2018						310 775	310 775					EA	No
							<b>Totals</b>							1085	1085						
19	58	19th Avenue Sidewalk (NM62) 19th Avenue from: Market Street to: 4th Street Install concrete curb, gutter and sidewalk with a planter strip.	32 06	P	.33		PE CN	1/1/2018 1/1/2018						218 596	218 596					EA	No
							<b>Totals</b>							814	814						
16	59	Kirkland Way Sidewalk (NM63) Kirkland Way from: 8th Street to: Ohde Install concrete curb, gutter and sidewalk with planter strip.	06 32	P	.10		PE CN	1/1/2018 1/1/2018						100 315	100 315					EA	No
							<b>Totals</b>							415	415						
14	60	NE 132nd Street Sidewalk (NM71) NE 132nd Street from: 84th Ave NE to: 87th Ave NE Install curb, gutter, sidewalk and planter strip.	32	P	.18		PE CN	1/1/2018 1/1/2018						88 275	88 275					EA	No
							<b>Totals</b>							363	363						

## Six Year Transportation Improvement Program

From **2013** to **2018**

Agency: Kirkland

Co. No.: 17 Co. Name: King Co.

City No.: 0625 MPO/RTPO: PSRC

Hearing Date: 1/2/2013 Adoption Date: 1/15/2013

Amend Date: \_\_\_\_\_ Resolution No.: R-4954

Functional Class	Priority Number	Project Identification A. PIN/Federal Aid No.      B. Bridge No. C. Project Title D. Street/Road Name or Number E. Beginning MP or Road - Ending MP or Road F. Describe Work to be Done	Improvement Type(s)	Status	Total Length	Utility Codes	Project Costs in Thousands of Dollars								Expenditure Schedule (Local Agency)				Federally Funded Projects Only		
							Project Phase	Phase Start	Fund Source Information						1st	2nd	3rd	4th Thru 6th	Envir. Type	R/W Required Date (MM/YY)	
									Federal Funding		State Fund Code	State Funds	Local Funds	Total Funds							
									Federal Fund Code	Federal Cost by Phase											
1	2	3	4	5	6	7	8	9	10	11	12	13	14	15	16	17	18	19	20	21	
19	61	NE 132nd Street Sidewalk at Finn Hill Middle School (NM72) NE 132nd Street from: 82nd Ave to: 84th Ave Install curb, gutter and sidewalk, planter strip and bike lanes.	32	P	21		PE CN	1/1/2018 1/1/2018						223 470	223 470					EA	No
							<b>Totals</b>								693	693					
19	62	90th Avenue NE Sidewalk (NM74) 90th Ave NE from: North of NE 134th St to: Construct curb, gutter and sidewalk to complete missing link.	32	P	.06		PE CN	1/1/2018 1/1/2018						130 223	130 223					EA	No
							<b>Totals</b>								353	353					
19	63	84th Avenue NE Sidewalk (NM75) 84th Ave NE from: NE 145th St to: NE 124th St Construct curb, gutter and sidewalk.	32	P	.77		PE CN	1/1/2018 1/1/2018						978 3075	978 3075					EA	No
							<b>Totals</b>								4053	4053					
19	64	NE 140th St Sidewalks at Muir Elem Ph I (NM76) NE 140th St from: 127th Place NE to: 132nd Ave NE Construct curb, gutter and sidewalk to complete missing link.	32	P	.28		PE CN	1/1/2018 1/1/2018						273 858	273 858					EA	No
							<b>Totals</b>								1131	1131					



Agency: Kirkland

Co. No.: 17 Co. Name: King Co.

City No.: 0625 MPO/RTPO: PSRC

Hearing Date: 1/2/2013 Adoption Date: 1/15/2013

Amend Date:  Resolution No.: R-4954

Functional Class	Priority Number	Project Identification A. PIN/Federal Aid No. B. Bridge No. C. Project Title D. Street/Road Name or Number E. Beginning MP or Road - Ending MP or Road F. Describe Work to be Done	Improvement Type(s)	Status	Total Length	Utility Codes	Project Costs in Thousands of Dollars								Expenditure Schedule (Local Agency)				Federally Funded Projects Only		
							Project Phase	Phase Start	Fund Source Information						1st	2nd	3rd	4th Thru 6th	Envir. Type	R/W Required Date (MM/YY)	
									Federal Funding		State Fund Code	State Funds	Local Funds	Total Funds							
									Federal Fund Code	Federal Cost by Phase											
1	2	3	4	5	6	7	8	9	10	11	12	13	14	15	16	17	18	19	20	21	
19	65	NE 140th St - Keller Elem Walk Route Enhance North (NM77) NE 140th St from: Juanita Woodinville Way to: 113th Ave NE Construct curb, gutter and sidewalk to fill in missing links of school walk route.	32	P	.27		PE CN	1/1/2018 1/1/2018						316 869	316 869					EA	No
							Totals							1185	1185						
19	66	NE 140th St - Keller Elem Walk Route Enhance South (NM78) NE 140th St from: Juanita Woodinville Way to: 113th Ave NE Construct curb, gutter and sidewalk to fill missing links along school walk route.		P	.16		PE CN	1/1/2018 1/1/2018						199 548	199 548					EA	No
							Totals							747	747						
19	67	NE 140th St Sidewalks at Muir Elem Ph 2 (NM79) NE 140th St from: 124th Ave NE to: 127th Pl NE Construct curb, gutter and sidewalk to fill missing links in school walk route.	32	P	.14		PE CN	1/1/2018 1/1/2018						173 475	173 475					EA	No
							Totals							648	648						
19	68	Juanita-Kingsgate Pedestrian Bridge (NM80) NE 140th St or NE 145th St from: 114th Ave NE to: Kingsgate Park Provide pedestrian connection across I-405.	08	P			PE CN	1/1/2018 1/1/2018						1391 3109	1391 3109					EA	No
							Totals							4500	4500						

## Six Year Transportation Improvement Program

From **2013** to **2018**

Agency: Kirkland

Co. No.: 17 Co. Name: King Co.

City No.: 0625 MPO/RTPO: PSRC

Hearing Date: 1/2/2013 Adoption Date: 1/15/2013

Amend Date: \_\_\_\_\_ Resolution No.: R-4954

Functional Class	Priority Number	Project Identification A. PIN/Federal Aid No.      B. Bridge No. C. Project Title D. Street/Road Name or Number E. Beginning MP or Road - Ending MP or Road F. Describe Work to be Done	Improvement Type(s)	Status	Total Length	Utility Codes	Project Costs in Thousands of Dollars								Expenditure Schedule (Local Agency)				Federally Funded Projects Only		
							Project Phase	Phase Start	Fund Source Information						1st	2nd	3rd	4th Thru 6th	Envir. Type	R/W Required Date (MM/YY)	
									Federal Funding		State Fund Code	State Funds	Local Funds	Total Funds							
									Federal Fund Code	Federal Cost by Phase											
1	2	3	4	5	6	7	8	9	10	11	12	13	14	15	16	17	18	19	20	21	
14	69	NE 85th Street Queue Bypass (TR56) NE 85th Street from: 114th Ave NE to: I-405 Install eastbound HOV lanes on NE 85th St to southbound I-405, modify signal at 114th Ave NE.	12 21	P	.08	T	PE CN	1/1/2018 1/1/2018						290 551	290 551					EA	No
							<b>Totals</b>								841	841					
14	70	NE 124th Street HOV Queue Bypass (TR57) NE 124th Street from: 116th Ave NE to: I-405 Install eastbound HOV lanes on NE 124th Street to southbound I-405, modify signal at 116th Ave NE.	12 21	P	.09	T	PE RW CN	1/1/2018 1/1/2018 1/1/2018						553 119 1050	553 119 1050					EA	Yes
							<b>Totals</b>								1722	1722					
16	71	6th Street/Kirkland Way New Traffic Signal (TR65) 6th Street from: Kirkland Way to: Kirkland Way Construct traffic signal.	32	P	.05		PE CN	1/1/2018 1/1/2018						197 367	197 367					EA	No
							<b>Totals</b>								564	564					
17	72	Kirkland Way/CKC Abutment Intersection (TR67) Cross Kirkland Corridor from: Kirkland Way to: Railroad Ave Construct undercrossing to correct geometric deficiencies, install sidewalks.	09 12	P	.06		PE CN	1/1/2018 1/1/2018						2388 4529	2388 4529					EA	No
							<b>Totals</b>								6917	6917					

## Six Year Transportation Improvement Program

From **2013** to **2018**

Agency: Kirkland

Co. No.: 17 Co. Name: King Co.

City No.: 0625 MPO/RTPO: PSRC

Hearing Date: 1/2/2013 Adoption Date: 1/15/2013

Amend Date: \_\_\_\_\_ Resolution No.: R-4954

Functional Class	Priority Number	Project Identification A. PIN/Federal Aid No.      B. Bridge No. C. Project Title D. Street/Road Name or Number E. Beginning MP or Road - Ending MP or Road F. Describe Work to be Done	Improvement Type(s)	Status	Total Length	Utility Codes	Project Costs in Thousands of Dollars								Expenditure Schedule (Local Agency)				Federally Funded Projects Only		
							Project Phase	Phase Start	Fund Source Information						1st	2nd	3rd	4th Thru 6th	Envir. Type	R/W Required Date (MM/YY)	
									Federal Funding		State Fund Code	State Funds	Local Funds	Total Funds							
									Federal Fund Code	Federal Cost by Phase											
1	2	3	4	5	6	7	8	9	10	11	12	13	14	15	16	17	18	19	20	21	
14	73	Lake Washington Blvd HOV Queue Bypass (TR68) Lake Washington Blvd from: Cochran springs Creek to: City of Bellevue at SR520 Add southbound HOV travel lane to Lake Washington Blvd.	12 21	P	.09		PE RW CN	1/1/2018 1/1/2018 1/1/2018						549 4989 1042	549 4989 1042					EA	Yes
<b>Totals</b>													6580	6580							
14	74	NE 116th St Eastbound HOV Queue Bypass (TR72) NE 116th Street from: 118th Ave NE to: I-405 SB Install new eastbound HOV west of the intersection of 120th Ave NE to allow transit and HOV vehicles to enter I-405 in the southbound direction.	05 12 21	P	.28		PE RW CN	1/1/2018 1/1/2018 1/1/2018						2142 1133 4062	2142 1133 4062					EA	Yes
<b>Totals</b>													7337	7337							
16	75	NE 70th Street Eastbound HOV Queue Bypass (TR73) NE 70th Street from: Ne 70th Street to: I-405 SB Install new eastbound travel lane west of I-405 to allow transit and HOV traffic to enter I-405 in the southbound direction at NE 70th Street.	05 12 21	P	.06		PE RW CN	1/1/2018 1/1/2018 1/1/2018						471 337 894	471 337 894					EA	Yes
<b>Totals</b>														1702	1702						
14	76	NE 85th Street Westbound HOV Queue Bypass (TR74) NE 85th Street from: 120th Ave NE to: I-405 NB Install new westbound travel lane east of the intersection of NE 85th Street and 120th Ave NE that will allow transit and HOV traffic to enter I-405 in the northbound direction.	05 12 21	P	.07		PE RW CN	1/1/2018 1/1/2018 1/1/2018						553 173 1049	553 173 1049					EA	Yes
<b>Totals</b>														1775	1775						

## Six Year Transportation Improvement Program

From **2013** to **2018**

Agency: Kirkland

Co. No.: 17 Co. Name: King Co.

City No.: 0625 MPO/RTPO: PSRC

Hearing Date: 1/2/2013 Adoption Date: 1/15/2013

Amend Date: \_\_\_\_\_ Resolution No.: R-4954

Functional Class	Priority Number	Project Identification					Project Costs in Thousands of Dollars									Expenditure Schedule (Local Agency)				Federally Funded Projects Only			
		A. PIN/Federal Aid No.	B. Bridge No.		Improvement Type(s)	Status	Total Length	Utility Codes	Project Phase	Phase Start	Fund Source Information						1st	2nd	3rd	4th Thru 6th	Envir. Type	R/W Required Date (MM/YY)	
		C. Project Title	D. Street/Road Name or Number								E. Beginning MP or Road - Ending MP or Road		Federal Funding		State Fund Code	State Funds							Local Funds
		F. Describe Work to be Done			Federal Fund Code	Federal Cost by Phase																	
1	2	3	4	5	6	7	8	9	10	11	12	13	14	15	16	17	18	19	20	21			
14	77	NE 124th Street Westbound HOV Queue Bypass (TR75) NE 124th Street from: 124th Ave NE to: I-405 NB Install new westbound travel lane east of the I-405 northbound off-ramp that will allow transit and HOV traffic to enter northbound I-405 northbound direction.	05 12 21	P	.09		PE CN	1/1/2018 1/1/2018						440 835	440 835					EA	No		
<b>Totals</b>																		1275	1275				
14	78	Central Way/Park Place Center Traffic Signal (TR82) Central Way from: Park Place Entrance to: Install traffic signal to minimize traffic conflict, improve safety and traffic operation.	12	P	.05		PE CN	1/1/2018 1/1/2018						100 100	100 100					EA	No		
<b>Totals</b>																		200	200				
14	79	100th Ave NE/NE 124th St Intersection Imps (TR84) 100th Ave NE from: NE 124th Street to: NE 124th Street Construct northbound through lane on south leg of the intersection; construct northbound receiving lane on north leg of the intersection.	05 06	P	.05		PE CN	1/1/2018 1/1/2018						770 1460	770 1460					EA	No		
<b>Totals</b>																		2230	2230				
16	80	NE 70th St/132nd Ave NE Intersection Improvements (TR86) NE 70th Street from: 132nd Ave NE to: 132nd Ave NE Construct a westbound right turn lane and a northbound right turn lane.	05 06	P	.05		PE RW CN	1/1/2018 1/1/2018 1/1/2018						769 2364 1458	769 2364 1458					EA	Yes		
<b>Totals</b>																		4591	4591				

## Six Year Transportation Improvement Program

From **2013** to **2018**

Agency: Kirkland

Co. No.: 17 Co. Name: King Co.

City No.: 0625 MPO/RTPO: PSRC

Hearing Date: 1/2/2013 Adoption Date: 1/15/2013

Amend Date: \_\_\_\_\_ Resolution No.: R-4954

Functional Class	Priority Number	Project Identification A. PIN/Federal Aid No. B. Bridge No. C. Project Title D. Street/Road Name or Number E. Beginning MP or Road - Ending MP or Road F. Describe Work to be Done	Improvement Type(s)	Status	Total Length	Utility Codes	Project Costs in Thousands of Dollars								Expenditure Schedule (Local Agency)				Federally Funded Projects Only		
							Project Phase	Phase Start	Fund Source Information						1st	2nd	3rd	4th Thru 6th	Envir. Type	R/W Required Date (MM/YY)	
									Federal Funding		State Fund Code	State Funds	Local Funds	Total Funds							
									Federal Fund Code	Federal Cost by Phase											
1	2	3	4	5	6	7	8	9	10	11	12	13	14	15	16	17	18	19	20	21	
14	81	<p><i>Ne 85th St/120th Ave NE Intersection Impr (TR88)</i> NE 85th Street from: 120th Ave NE to: Install new turn lanes and pedestrian facilities. Consolidate commercial driveways where feasible.</p>	03 05 06 12	P	.05		PE RW CN	1/1/2018 1/1/2018 1/1/2018					883 2715 1674	883 2715 1674					EA	Yes	
							<b>Totals</b>								5272	5272					
14	82	<p><i>NE 85th St/132nd Ave NE Intersection Imps Ph II (TR89)</i> NE 85th Street from: 132nd Ave NE to: Install new travel lanes. Upgrade the existing signalized intersection. Replace all pedestrian facilities and consolidate commercial driveways where feasible.</p>	03 05 06 12	P	.05		PE CN	1/1/2018 1/1/2018					631 1195	631 1195					EA	No	
							<b>Totals</b>								1826	1826					
14	83	<p><i>Lake Washington Blvd/NE 38th Pl Intersection (TR90)</i> Lake Washington Blvd from: NE 38th Place to: Install new travel lane through the intersection. Upgrade the existing signalized intersection. Replace all existing pedestrian facilities and consolidate commercial driveways.</p>	03 05 06 12	P	.05		PE CN	1/1/2018 1/1/2018					136 364	136 364					EA	No	
							<b>Totals</b>								500	500					
14	84	<p><i>NE 124th St/124th Ave NE Intersection Imps (TR91)</i> NE 124th Street from: 124th Ave NE to: North Leg Widen north leg to allow second left-turn lane, extend right turn lane for through-right.</p>	06 12	P	.05		PE RW CN	1/1/2018 1/1/2018 1/1/2018					1408 370 1725	1408 370 1725					EA	Yes	
							<b>Totals</b>								3503	3503					

## Six Year Transportation Improvement Program

From **2013** to **2018**

Agency: Kirkland

Co. No.: 17 Co. Name: King Co.

City No.: 0625 MPO/RTPO: PSRC

Hearing Date: 1/2/2013 Adoption Date: 1/15/2013

Amend Date: \_\_\_\_\_ Resolution No.: R-4954

Functional Class	Priority Number	Project Identification A. PIN/Federal Aid No.      B. Bridge No. C. Project Title D. Street/Road Name or Number E. Beginning MP or Road - Ending MP or Road F. Describe Work to be Done	Improvement Type(s)	Status	Total Length	Utility Codes	Project Costs in Thousands of Dollars									Expenditure Schedule (Local Agency)				Federally Funded Projects Only	
							Project Phase	Phase Start	Fund Source Information						1st	2nd	3rd	4th Thru 6th	Envir. Type	R/W Required Date (MM/YY)	
									Federal Funding		State Fund Code	State Funds	Local Funds	Total Funds							
									Federal Fund Code	Federal Cost by Phase											
1	2	3	4	5	6	7	8	9	10	11	12	13	14	15	16	17	18	19	20	21	
14	85	NE 116th Street/124th Ave NE NB Dual Left Turn (TR92) NE 116th Street from: 124th Ave NE (south leg) to: NE 116th St (west leg) Reconstruct the south leg (124th Ave NE) of the intersections to allow for two northbound left-turn lanes from 124th Ave to NE 116th St.	06 12	P	.06		PE CN	1/1/2018 1/1/2018						593 1124	593 1124					EA	No
							<b>Totals</b>								1717	1717					
14	86	NE 132nd St/Juanita H.S. Access Road Intersection (TR93) NE 132nd Street from: 104th Ave NE to: Construct eastbound right-turn lane.	05 06 12	P	.05		PE RW CN	1/1/2018 1/1/2018 1/1/2018						288 80 548	288 80 548					EA	Yes
							<b>Totals</b>								916	916					
14	87	NE 132nd St/108th Ave NE Intersection Imps (TR94) NE 132nd Street from: 108th Ave NE to: Construct westbound right-turn lane.	05 06 12	P	.05		PE RW CN	1/1/2018 1/1/2018 1/1/2018						196 50 372	196 50 372					EA	Yes
							<b>Totals</b>								618	618					
14	88	NE 132nd St/Fire Station Access Intersection Imps (TR95) NE 132nd Street from: to: Modify existing signal to include pedestrian actuated option.	05 06 12	P	.05		PE CN	1/1/2018 1/1/2018						126 240	126 240					EA	No
							<b>Totals</b>								366	366					



Six Year Transportation Improvement Program

From 2013 to 2018

Agency: Kirkland

Co. No.: 17 Co. Name: King Co.

City No.: 0625 MPO/RTPO: PSRC

Hearing Date: 1/2/2013 Adoption Date: 1/15/2013

Amend Date: \_\_\_\_\_ Resolution No.: R-4954

Functional Class	Priority Number	Project Identification A. PIN/Federal Aid No. B. Bridge No. C. Project Title D. Street/Road Name or Number E. Beginning MP or Road - Ending MP or Road F. Describe Work to be Done	Improvement Type(s)	Status	Total Length	Utility Codes	Project Costs in Thousands of Dollars									Expenditure Schedule (Local Agency)				Federally Funded Projects Only		
							Project Phase	Phase Start	Fund Source Information						1st	2nd	3rd	4th Thru 6th	Envir. Type	R/W Required Date (MM/YY)		
									Federal Funding		State Fund Code	State Funds	Local Funds	Total Funds								
									Federal Fund Code	Federal Cost by Phase												
1	2	3	4	5	6	7	8	9	10	11	12	13	14	15	16	17	18	19	20	21		
14	89	NE 132nd St/124th Ave NE Intersection Imps (TR96) NE 132nd Street from: 124th Ave NE to: Extend eastbound left-turn lane and add second eastbound left turn lane. Widen and restripe east leg to match west leg and restripe north leg to provide two northbound through lanes with one southbound left-turn lane	05 06 12	P	.05		PE RW CN	1/1/2018 1/1/2018 1/1/2018						2021 670 3022	2021 670 3022					EA	Yes	
							Totals								5713	5713						
14	90	Ne 132nd St/132nd Ave NE Intersection Imps (TR97) NE 132nd Street from: 132nd Ave NE to: Extend eastbound left turn lane and right turn lane.	05 06 12	P	.05		PE RW CN	1/1/2018 1/1/2018 1/1/2018						282 71 536	282 71 536					EA	Yes	
							Totals								889	889						
14	91	NE 132nd St/116th Way NE (I-405) Intersection (TR98) NE 132nd Street from: 116th Way NE to: Coordinatino of City ROW and intersection improvements in association with the WSDOT's Half-Diamond Interchange.	05 06 12	P	.05		PE	1/1/2014						300	300					EA	No	
							Totals								300	300						
17	92	120th Ave/Totem Lake Way Intersection Imps (TR99) Totem Lake Way from: 120th Ave NE to: Install traffic signal to minimize traffic conflict., improve safety and traffic operation. Concurrent with development of Totem Lake Mall.	12	P	.06		PE CN	1/1/2018 1/1/2018						996 1850	996 1850					EA	No	
							Totals								2846	2846						

## Six Year Transportation Improvement Program

From **2013** to **2018**

Agency: Kirkland

Co. No.: 17 Co. Name: King Co.

City No.: 0625 MPO/RTPO: PSRC

Hearing Date: 1/2/2013 Adoption Date: 1/15/2013

Amend Date: \_\_\_\_\_ Resolution No.: R-4954

Functional Class	Priority Number	Project Identification A. PIN/Federal Aid No.      B. Bridge No. C. Project Title D. Street/Road Name or Number E. Beginning MP or Road - Ending MP or Road F. Describe Work to be Done	Improvement Type(s)	Status	Total Length	Utility Codes	Project Costs in Thousands of Dollars									Expenditure Schedule (Local Agency)				Federally Funded Projects Only	
							Project Phase	Phase Start	Fund Source Information						1st	2nd	3rd	4th Thru 6th	Envir. Type	R/W Required Date (MM/YY)	
									Federal Funding		State Fund Code	State Funds	Local Funds	Total Funds							
									Federal Fund Code	Federal Cost by Phase											
1	2	3	4	5	6	7	8	9	10	11	12	13	14	15	16	17	18	19	20	21	
14	93	6th Street & Central Way Intersection Imps (TR100-100) 6th Street from: Central Way to: Install multiple upgrades to existing signalized intersection. Improvements will result in new signature "Gateway" to the Central Downtown area of Kirkland with associated upgrades to surface.	03 12	P	.07		PE RW CN	1/1/2018 1/1/2018 1/1/2018						608 284 975	608 284 975					EA	Yes
							<b>Totals</b>								1867	1867					
14	94	Central Way/4th Street Intersection Imps (TR103) Central Way from: 4th Street to: Extend two-way left turn by moving crosswalk to Park Place signal.	12	P	.05		PE CN	1/1/2018 1/1/2018						10 21	10 21					EA	No
							<b>Totals</b>								31	31					
16	95	6th Street/4th Avenue Intersection Imps (TR104) 6th Street S. from: 4th Avenue to: Dual eastbound left turn, with widening on 6th Street.	12	P	.05		PE CN	1/1/2018 1/1/2018						229 351	229 351					EA	No
							<b>Totals</b>								580	580					
14	96	Central Way/5th St Intersection Imps (TR105) Central Way from: 5th Street to: Install new traffic signal. Allow intersection to maintain a level of service.	12	P	.05		PE CN	1/1/2018 1/1/2018						232 332	232 332					EA	No
							<b>Totals</b>								564	564					

## Six Year Transportation Improvement Program

From **2013** to **2018**

Agency: Kirkland

Co. No.: 17 Co. Name: King Co.

City No.: 0625 MPO/RTPO: PSRC

Hearing Date: 1/2/2013 Adoption Date: 1/15/2013

Amend Date: \_\_\_\_\_ Resolution No.: R-4954

Functional Class	Priority Number	Project Identification A. PIN/Federal Aid No. B. Bridge No. C. Project Title D. Street/Road Name or Number E. Beginning MP or Road - Ending MP or Road F. Describe Work to be Done	Improvement Type(s)	Status	Total Length	Utility Codes	Project Costs in Thousands of Dollars								Expenditure Schedule (Local Agency)				Federally Funded Projects Only		
							Project Phase	Phase Start	Fund Source Information						1st	2nd	3rd	4th Thru 6th	Envir. Type	R/W Required Date (MM/YY)	
									Federal Funding		State Fund Code	State Funds	Local Funds	Total Funds							
									Federal Fund Code	Federal Cost by Phase											
1	2	3	4	5	6	7	8	9	10	11	12	13	14	15	16	17	18	19	20	21	
17	97	6th St/7th Ave Intersection Improvements (TR106) 6th Street from: 7th Avenue to: Add left turn lanes on northbound and southbound approaches.	12	P	.05		PE CN	1/1/2018 1/1/2018						31 58	31 58					EA	No
							<b>Totals</b>								89	89					
14	98	Market Street/15th Ave Intersection Imps (TR107) Market Street from: 15th Avenue to: Install new traffic signal. Improvements will allow intersection to maintain level of service.	12	P	.05		PE CN	1/1/2018 1/1/2018						197 367	197 367					EA	No
							<b>Totals</b>								564	564					
14	99	NE 85th St/124th Ave NE Intersection Imps (TR108) NE 85th St from: 124th Ave NE to: Add northbound right turn only pocket.	12	P	.05		PE CN	1/1/2018 1/1/2018						311 578	311 578					EA	No
							<b>Totals</b>								889	889					
14	100	Totem Lk Plaza/Totem Lk Blvd Intersection Imprvmts (TR109) Totem Lake Mall from: _____ to: Install traffic signal and associated roadway improvements required for Totem Lake Mall development.	12	P			PE CN	1/1/2018 1/1/2018						525 975	525 975					EA	No
							<b>Totals</b>								1500	1500					

Six Year Transportation Improvement Program

From 2013 to 2018

Agency: Kirkland

Co. No.: 17 Co. Name: King Co.

City No.: 0625 MPO/RTPO: PSRC

Hearing Date: 1/2/2013 Adoption Date: 1/15/2013

Amend Date: \_\_\_\_\_ Resolution No.: R-4954

Functional Class	Priority Number	Project Identification A. PIN/Federal Aid No.      B. Bridge No. C. Project Title D. Street/Road Name or Number E. Beginning MP or Road - Ending MP or Road F. Describe Work to be Done	Improvement Type(s)	Status	Total Length	Utility Codes	Project Costs in Thousands of Dollars								Expenditure Schedule (Local Agency)				Federally Funded Projects Only		
							Project Phase	Phase Start	Fund Source Information						1st	2nd	3rd	4th Thru 6th	Envir. Type	R/W Required Date (MM/YY)	
									Federal Funding		State Fund Code	State Funds	Local Funds	Total Funds							
									Federal Fund Code	Federal Cost by Phase											
1	2	3	4	5	6	7	8	9	10	11	12	13	14	15	16	17	18	19	20	21	
14	101	<i>Totem Lake Plaza/120th Ave NE Intersection Imps (TR110)</i> Totem Lake Plaza from: 120th Ave NE to: Install traffic signal to minimize traffic conflict, improve safety and traffic operation, concurrent with development of Totem Lake Mall.	12	P	.05		PE CN	1/1/2018 1/1/2018						525 975	525 975					EA	No
							<b>Totals</b>								1500	1500					
16	102	<i>Kirkland ITS Implementation Phase IIA (TR111-001)</i> City wide from: to: Install traffic signal upgrades on ITS corridors, CCTV, TSP, fiber optic communication to link corridors to TMC, communication network expansion and traffic signal upgrades at isolated intersections.	06 12	P			PE CN	1/1/2018 1/1/2018						178 1011	178 1011					EA	No
							<b>Totals</b>								1189	1189					
14	103	<i>Kirkland ITS Implementation Phase IIB (TR111-002)</i> Totem Lake Urban Center from: to: Implementation of ITS upgrades at intersections formerly on King County's network.	06 12	P			PE CN	1/1/2018 1/1/2018						565 2079	565 2079					EA	No
							<b>Totals</b>								2644	2644					
17	104	<i>Slater Avenue NE Traffic Calming Phase I (TR114)</i> Slater Ave from: 100th St NE to: NE 112th St Construct traffic calming measures along Slater Ave.	12	P			PE CN	1/1/2018 1/1/2018						91 156	91 156					EA	No
							<b>Totals</b>								247	247					

## Six Year Transportation Improvement Program

### From 2013 to 2018

Agency: Kirkland

Co. No.: 17 Co. Name: King Co.

City No.: 0625 MPO/RTPO: PSRC

Hearing Date: 1/2/2013 Adoption Date: 1/15/2013

Amend Date:                      Resolution No.: R-4954

Functional Class	Priority Number	Project Identification A. PIN/Federal Aid No.      B. Bridge No. C. Project Title D. Street/Road Name or Number E. Beginning MP or Road - Ending MP or Road F. Describe Work to be Done	Improvement Type(s)	Status	Total Length	Utility Codes	Project Costs in Thousands of Dollars								Expenditure Schedule (Local Agency)				Federally Funded Projects Only		
							Project Phase	Phase Start	Fund Source Information						1st	2nd	3rd	4th Thru 6th	Envir. Type	R/W Required Date (MM/YY)	
									Federal Funding		State Fund Code	State Funds	Local Funds	Total Funds							
									Federal Fund Code	Federal Cost by Phase											
1	2	3	4	5	6	7	8	9	10	11	12	13	14	15	16	17	18	19	20	21	
14	105	100th Ave NE Roadway Improvements (ST83-101) 100th Ave NE from: NE 139th St                      to: NE 145th St Widen existing roadway to provide bicycle lanes, center turn lane, sidewalks, curb and gutter, illumination improvements and storm drainage system upgrades.	04	P	.53		PE RW CN	1/1/2018 1/1/2018 1/1/2018						1850 1100 6550	1850 1100 6550					EA	Yes
<b>Totals</b>													9500	9500							
<b>Grand Totals for Kirkland</b>											9,310		3,022	306,96	319,29	13,717	12,727	8,847	20,176		